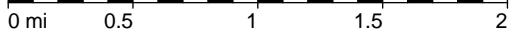
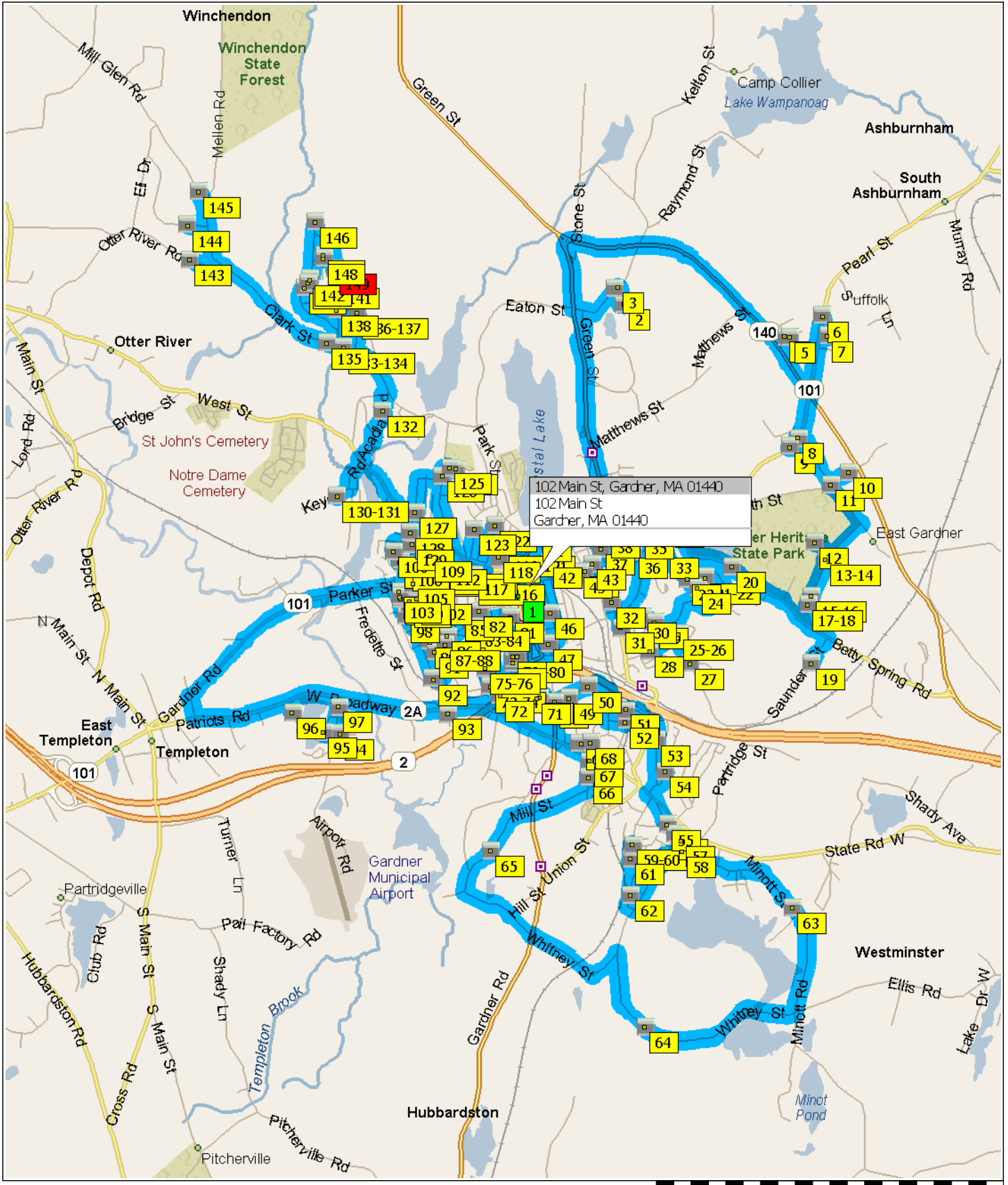
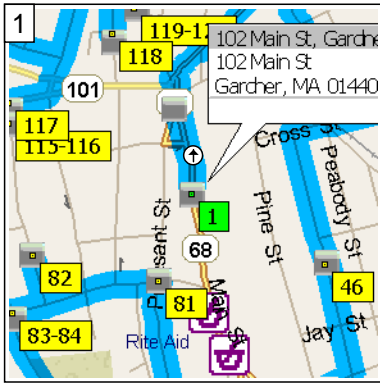


GardnerYardSale052122

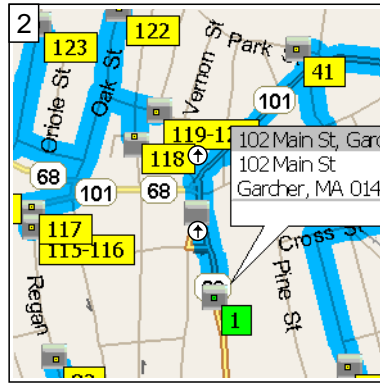
51.4 miles; 3 hours, 41 minutes



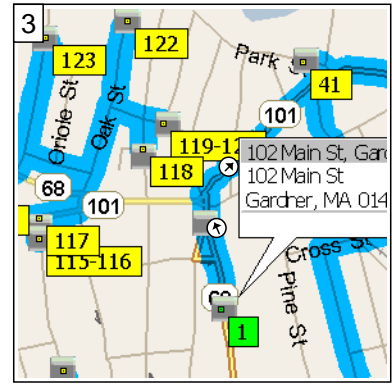
Copyright © and (P) 1988–2012 Microsoft Corporation and/or its suppliers. All rights reserved. <http://www.microsoft.com/streets/>
Certain mapping and direction data © 2012 NAVTEQ. All rights reserved. The Data for areas of Canada includes information taken with permission from Canadian authorities, including: © Her Majesty the Queen in Right of Canada, © Queen's Printer for Ontario. NAVTEQ and NAVTEQ ON BOARD are trademarks of NAVTEQ. © 2012 Tele Atlas North America, Inc. All rights reserved. Tele Atlas and Tele Atlas North America are trademarks of Tele Atlas, Inc. © 2012 by Applied Geographic Solutions. All rights reserved. Portions © Copyright 2012 by Woodall Publications Corp. All rights reserved.



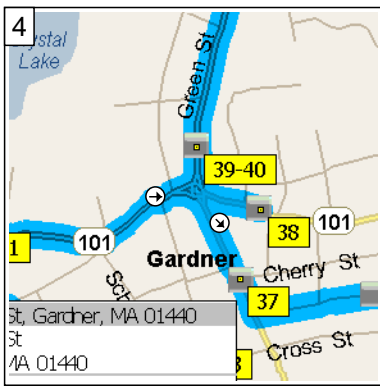
8:00 AM 0.0 mi
 Depart 102 Main St, Gardner, MA 01440 [102 Main St, Gardner, MA 01440] on RT-68 [Main St] (North) for 0.1 mi



8:00 AM 0.1 mi
 Keep STRAIGHT onto Central St for 32 yds



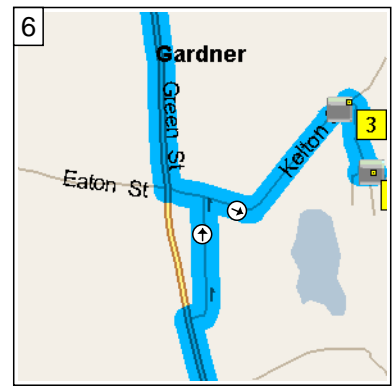
8:00 AM 0.2 mi
 Turn RIGHT (North-East) onto RT-101 [Central St] for 0.5 mi



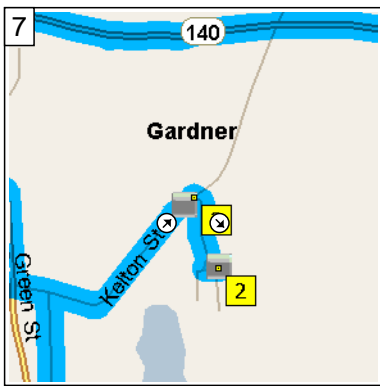
8:02 AM 0.7 mi
 At roundabout, take the THIRD exit onto Green St for 1.1 mi



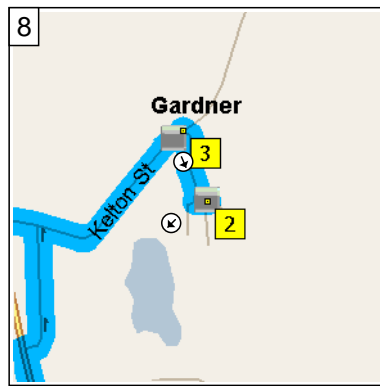
8:04 AM 1.9 mi
 Turn RIGHT (East) onto Kelton St for 0.2 mi



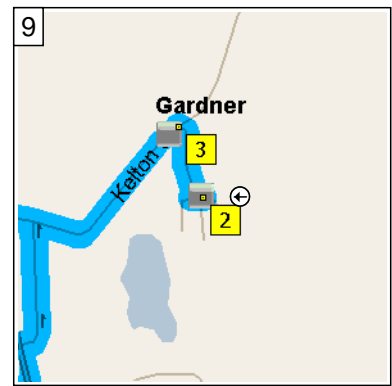
8:05 AM 2.1 mi
 Turn RIGHT to stay on Kelton St for 0.3 mi



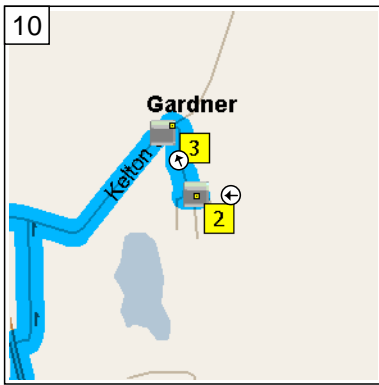
8:06 AM 2.3 mi
 Turn RIGHT (South-East) onto MacLachlan Way for 174 yds



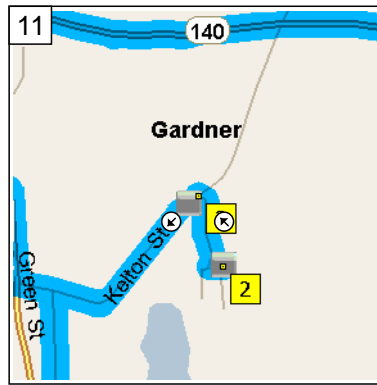
8:07 AM 2.4 mi
 At roundabout, take the THIRD exit onto Victory Ln for 54 yds



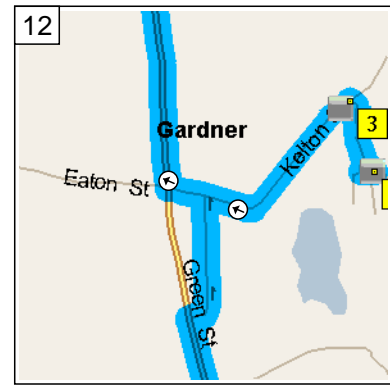
8:07 AM 2.5 mi
 At 3 Victory Ln, Gardner, MA 01440 [3 Victory Ln, Gardner, MA 01440], return East on Victory Ln for 21 yds



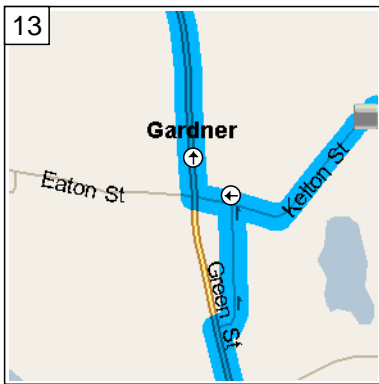
10
8:07 AM 2.5 mi
At roundabout, take the FIRST exit onto MacLachlan Way for 0.1 mi



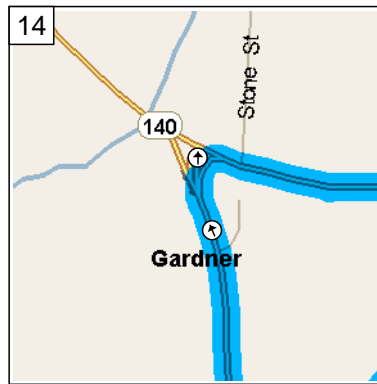
11
8:07 AM 2.6 mi
At 112 Kelton St, Gardner, MA 01440 [112 Kelton St, Gardner, MA 01440], turn LEFT (South-West) onto Kelton St for 0.3 mi



12
8:08 AM 2.9 mi
Road name changes to Eaton St for 98 yds



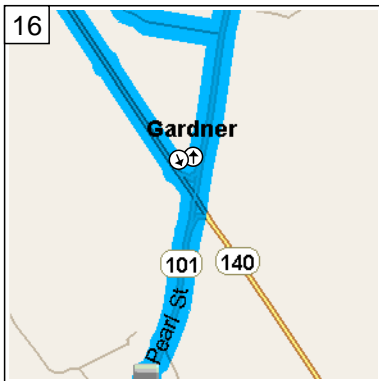
13
8:08 AM 2.9 mi
Turn RIGHT (North) onto Green St for 0.4 mi



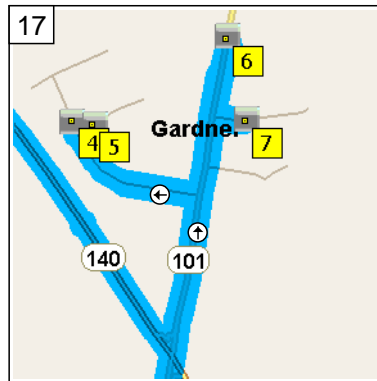
14
8:09 AM 3.3 mi
Keep RIGHT onto Local road(s) for 131 yds



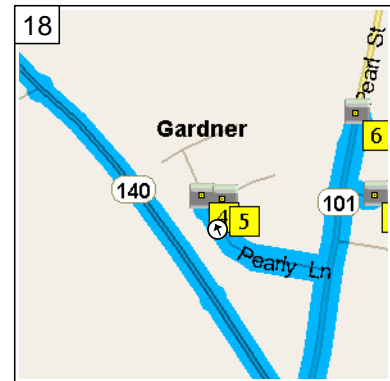
15
8:10 AM 3.4 mi
Bear RIGHT (East) onto RT-140 for 1.8 mi



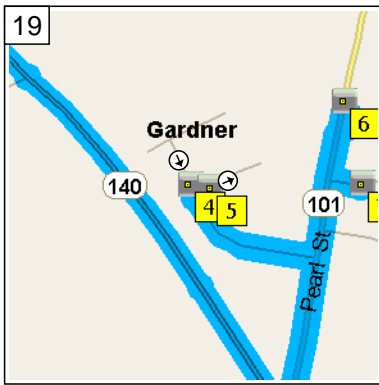
16
8:12 AM 5.2 mi
Turn LEFT (North) onto RT-101 [Pearl St] for 0.2 mi



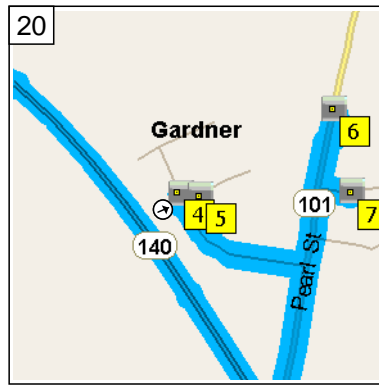
17
8:13 AM 5.4 mi
Turn LEFT (West) onto Pearly Ln for 0.2 mi



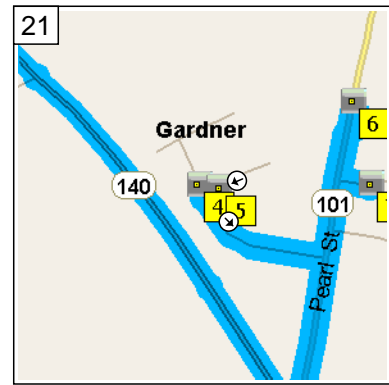
18
8:14 AM 5.6 mi
At 96 Pearly Ln, Gardner, MA 01440 [96 Pearly Ln, Gardner, MA 01440], return South on Pearly Ln for 32 yds



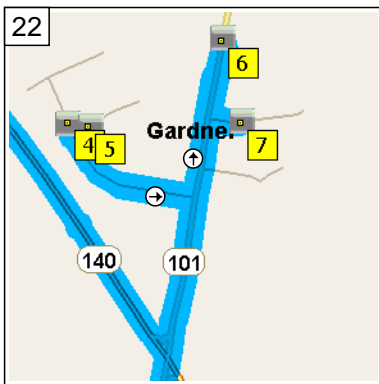
19
8:14 AM 5.7 mi
Turn LEFT (East) onto Myles Circle for 43 yds



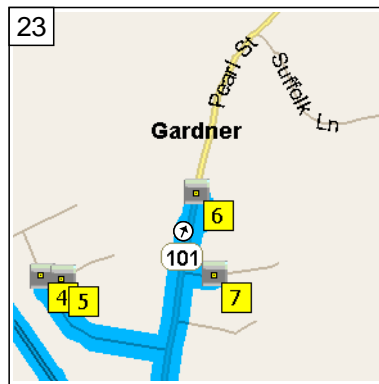
20
8:15 AM 5.7 mi
At 26 Myles Cir, Gardner, MA 01440 [26 Myles Cir, Gardner, MA 01440], return West on Myles Circle for 43 yds



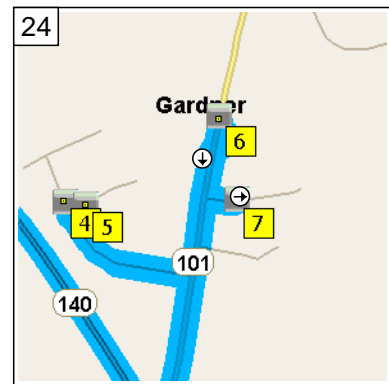
21
8:15 AM 5.7 mi
Turn LEFT (South-East) onto Pearly Ln for 0.2 mi



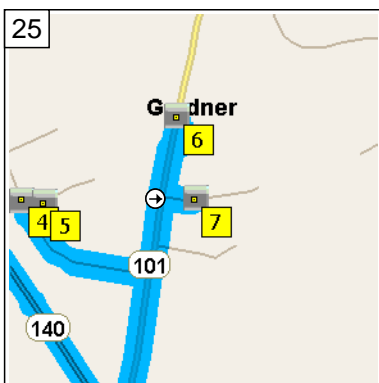
22
8:16 AM 5.9 mi
Turn LEFT (North) onto RT-101 [Pearl St] for 0.2 mi



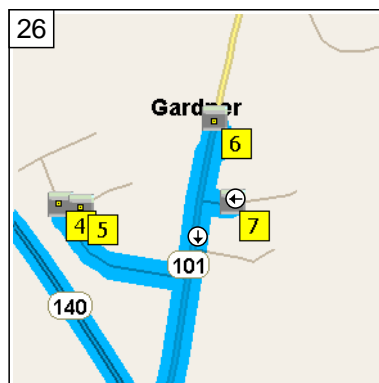
23
8:17 AM 6.1 mi
At 785 Pearl St, Gardner, MA 01440 [785 Pearl St, Gardner, MA 01440], return South on RT-101 [Pearl St] for 0.1 mi



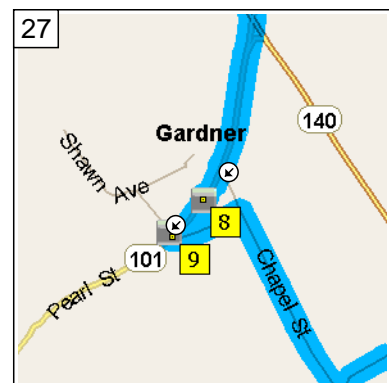
24
8:17 AM 6.3 mi
Turn LEFT (East) onto Meadowbrook Ln for 87 yds



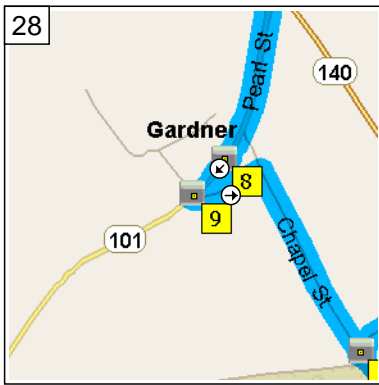
25
8:18 AM 6.3 mi
At 36 Meadowbrook Ln, Gardner, MA 01440 [36 Meadowbrook Ln, Gardner, MA 01440], return West on Meadowbrook Ln for 76 yds



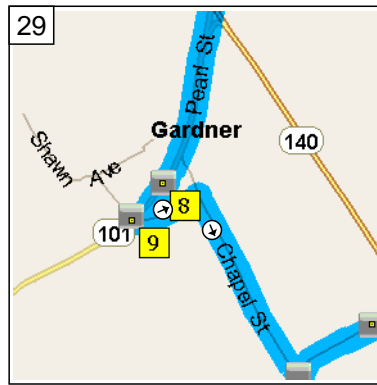
26
8:18 AM 6.4 mi
Turn LEFT (South) onto RT-101 [Pearl St] for 0.6 mi



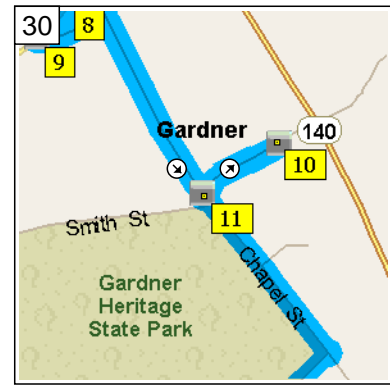
27
8:20 AM 7.0 mi
At 514 Pearl St, Gardner, MA 01440 [514 Pearl St, Gardner, MA 01440], stay on RT-101 [Pearl St] (South-West) for 109 yds



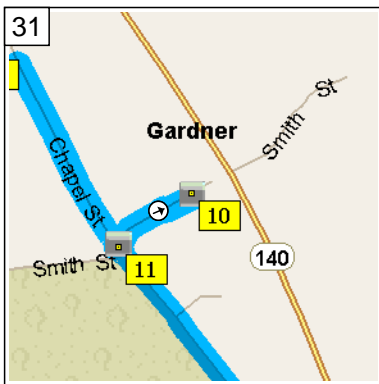
28
8:20 AM 7.0 mi
At 15 Robert Dr, Gardner, MA 01440 [15 Robert Dr, Gardner, MA 01440], turn LEFT (East) onto Carter Rd for 0.1 mi



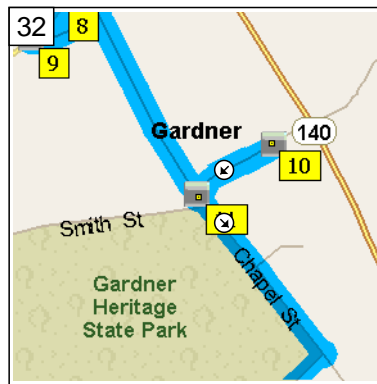
29
8:21 AM 7.1 mi
Turn RIGHT (South) onto Chapel St for 0.3 mi



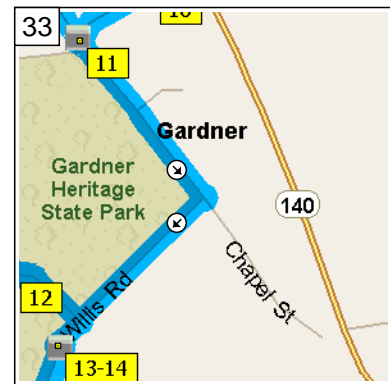
30
8:22 AM 7.4 mi
Turn LEFT (North-East) onto Smith St for 0.1 mi



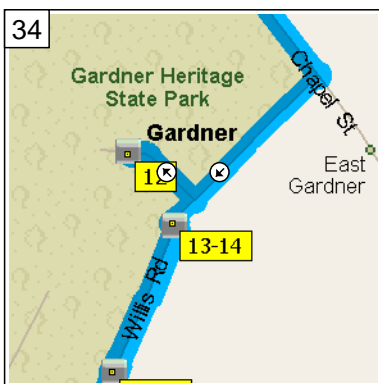
31
8:23 AM 7.6 mi
At 342 Smith St, Gardner, MA 01440 [342 Smith St, Gardner, MA 01440], return West on Smith St for 0.1 mi



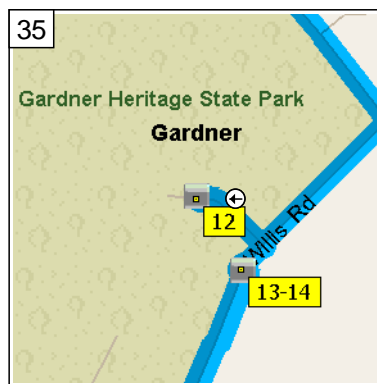
32
8:24 AM 7.7 mi
At 120 Chapel St, Gardner, MA 01440 [120 Chapel St, Gardner, MA 01440], turn LEFT (South-East) onto Chapel St for 0.3 mi



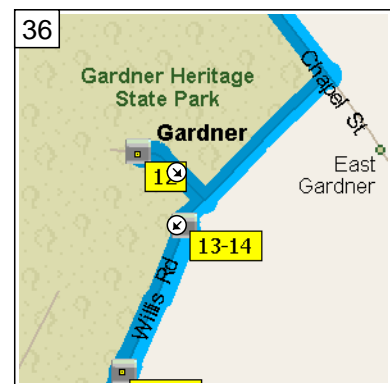
33
8:25 AM 8.0 mi
Turn RIGHT (South-West) onto Willis Rd for 0.3 mi



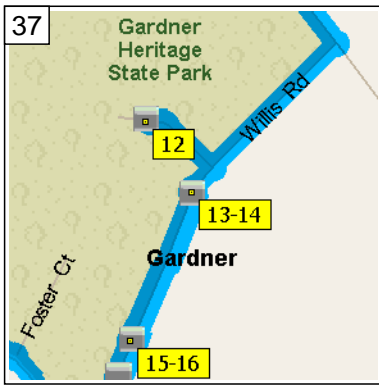
34
8:26 AM 8.2 mi
Turn RIGHT (North-West) onto Brook Ln for 0.1 mi



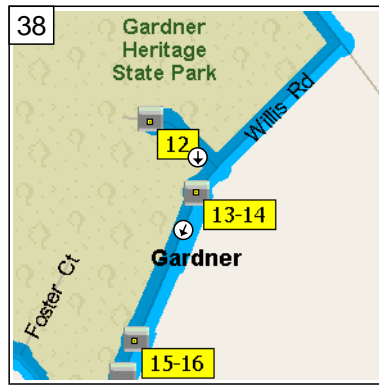
35
8:27 AM 8.4 mi
At 75 Brook Ln, Gardner, MA 01440 [75 Brook Ln, Gardner, MA 01440], return East on Brook Ln for 0.1 mi



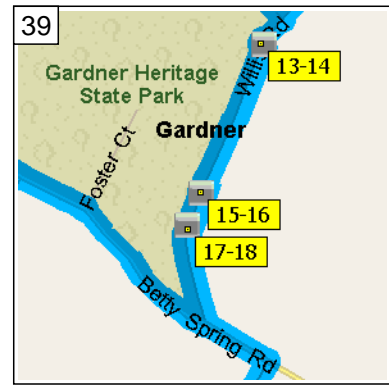
36
8:28 AM 8.5 mi
Turn RIGHT (South-West) onto Willis Rd for 87 yds



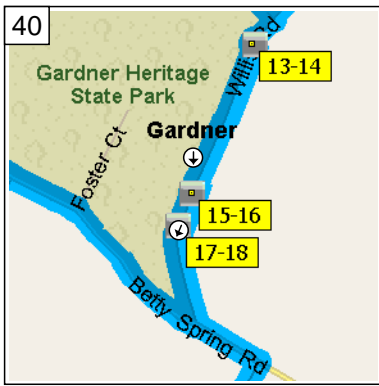
8:28 AM 8.5 mi
 Arrive 162 Willis Rd, Gardner, MA 01440 [162 Willis Rd, Gardner, MA 01440]



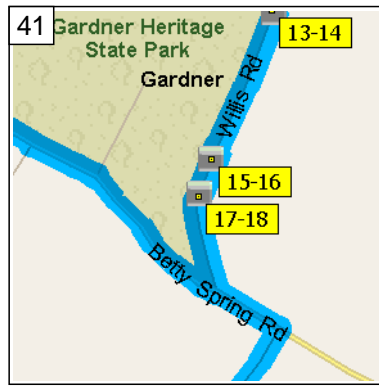
8:28 AM 8.5 mi
 At 162 Willis Rd, Gardner, MA 01440 [162 Willis Rd, Gardner, MA 01440], bear RIGHT (South) onto Willis Rd for 0.3 mi



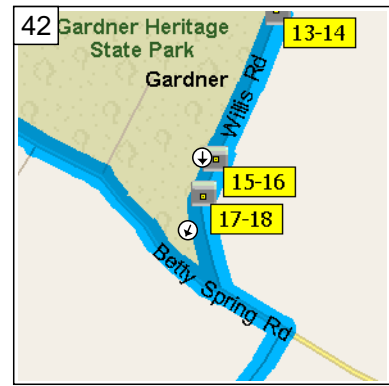
8:29 AM 8.8 mi
 Arrive 76 Willis Rd, Gardner, MA 01440 [76 Willis Rd, Gardner, MA 01440]



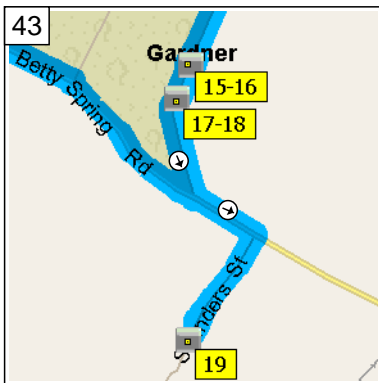
8:29 AM 8.8 mi
 At 76 Willis Rd, Gardner, MA 01440 [76 Willis Rd, Gardner, MA 01440], bear RIGHT (South) onto Willis Rd for 0.1 mi



8:29 AM 9.0 mi
 Arrive 57 Willis Rd, Gardner, MA 01440 [57 Willis Rd, Gardner, MA 01440]



8:29 AM 9.0 mi
 At 57 Willis Rd, Gardner, MA 01440 [57 Willis Rd, Gardner, MA 01440], bear RIGHT (South) onto Willis Rd for 0.1 mi



8:30 AM 9.1 mi
 Bear LEFT (East) onto Betty Spring Rd for 0.1 mi



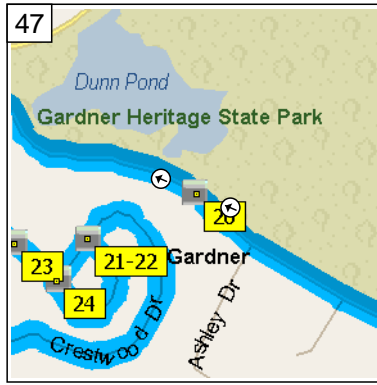
8:31 AM 9.2 mi
 Turn RIGHT (South) onto Saunders St for 0.2 mi



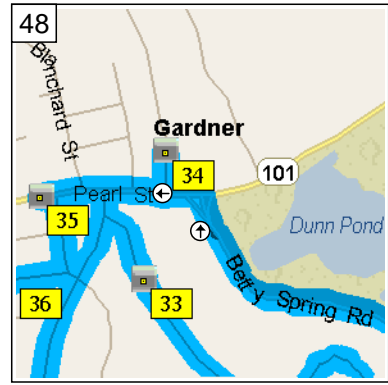
8:31 AM 9.4 mi
 At 312 Saunders St, Gardner, MA 01440 [312 Saunders St, Gardner, MA 01440], return North on Saunders St for 0.2 mi



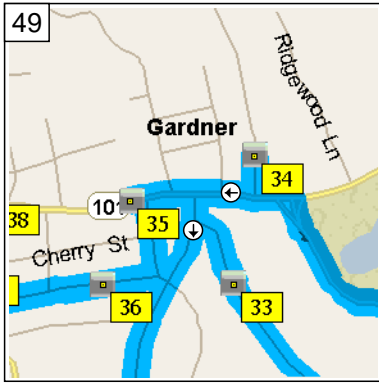
8:32 AM 9.6 mi
Turn LEFT (West) onto Betty Spring Rd for 0.7 mi



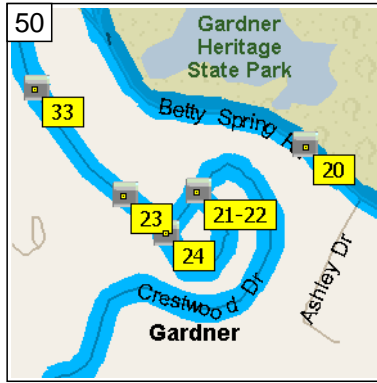
8:34 AM 10.3 mi
At 145 Betty Spring Rd, Gardner, MA 01440 [145 Betty Spring Rd, Gardner, MA 01440], stay on Betty Spring Rd (West) for 0.4 mi



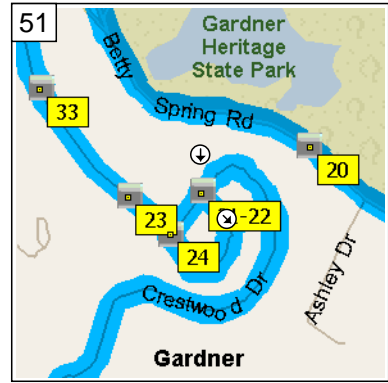
8:34 AM 10.7 mi
Turn LEFT (West) onto RT-101 [Pearl St] for 0.1 mi



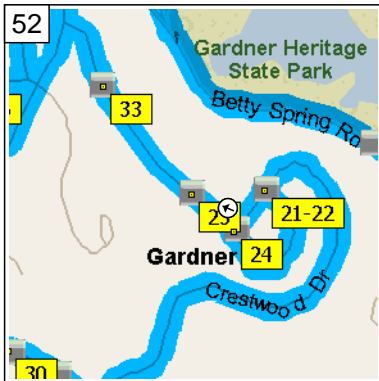
8:35 AM 10.8 mi
Turn LEFT (South) onto Lawrence St, then immediately turn LEFT (East) onto Bickford Hill Rd for 0.7 mi



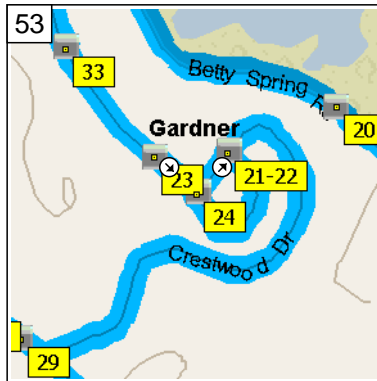
8:38 AM 11.5 mi
Arrive 36 Crestwood Dr, Gardner, MA 01440 [36 Crestwood Dr, Gardner, MA 01440]



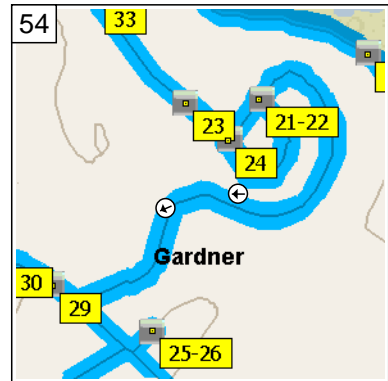
8:38 AM 11.5 mi
At 36 Crestwood Dr, Gardner, MA 01440 [36 Crestwood Dr, Gardner, MA 01440], bear LEFT (South-East) onto Bickford Hill Rd for 0.3 mi



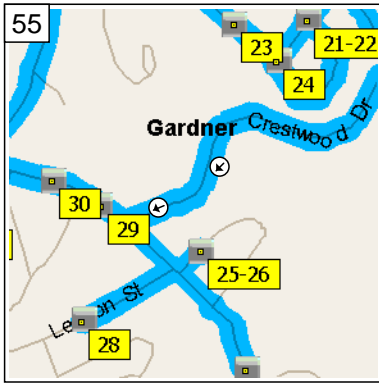
8:39 AM 11.8 mi
At 126 Bickford Hill Rd, Gardner, MA 01440 [126 Bickford Hill Rd, Gardner, MA 01440], return East on Bickford Hill Rd for 142 yds



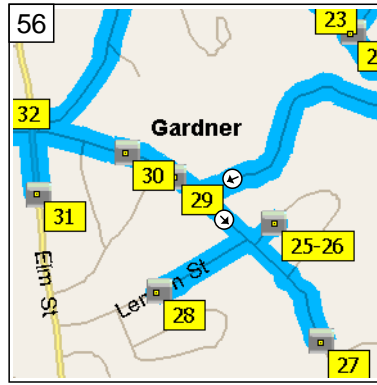
8:39 AM 11.8 mi
At 2 Crestwood Dr, Gardner, MA 01440 [2 Crestwood Dr, Gardner, MA 01440], turn LEFT (North-East) onto Crestwood Dr for 0.5 mi



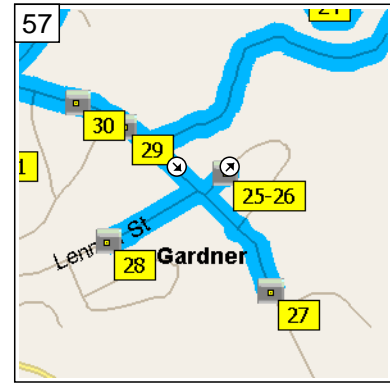
8:41 AM 12.4 mi
Road name changes to Highfield Rd for 0.1 mi



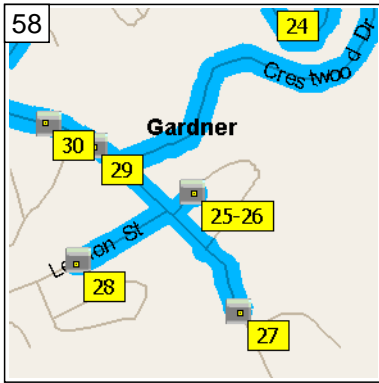
8:42 AM 12.5 mi
Road name changes to Hospital Hill Rd for 0.1 mi



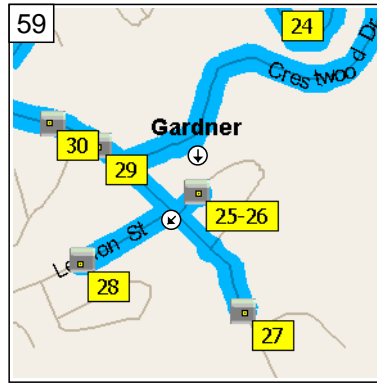
8:42 AM 12.6 mi
Turn LEFT (South-East) onto Temple St for 0.1 mi



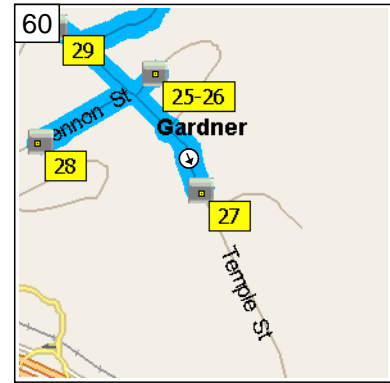
8:43 AM 12.7 mi
Turn LEFT (North-East) onto Chapman Park for 76 yds



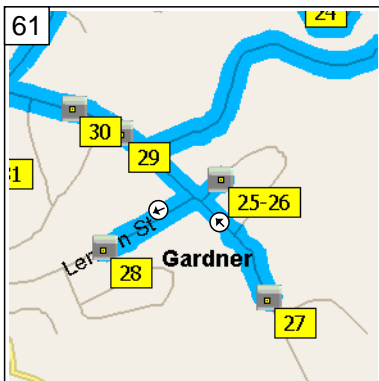
8:44 AM 12.8 mi
Arrive 15 Chapman Park, Gardner, MA 01440 [15 Chapman Park, Gardner, MA 01440]



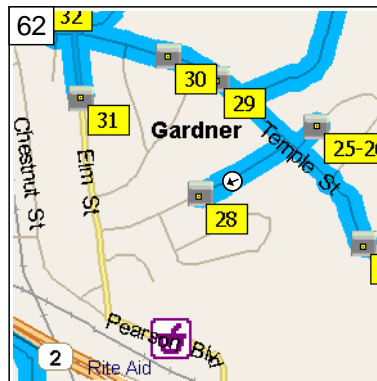
8:44 AM 12.8 mi
At 15 Chapman Park, Gardner, MA 01440 [15 Chapman Park, Gardner, MA 01440], bear RIGHT (South-West) onto Chapman Park, then immediately turn LEFT (South-East) onto Temple St for 0.2 mi



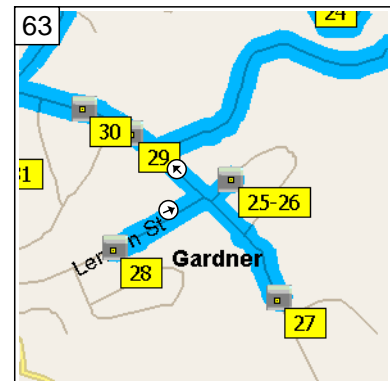
8:45 AM 13.0 mi
At 286 Temple St, Gardner, MA 01440 [286 Temple St, Gardner, MA 01440], return North on Temple St for 0.2 mi



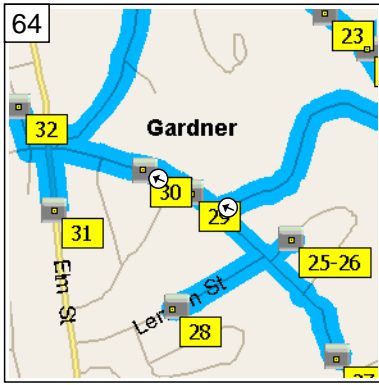
8:45 AM 13.2 mi
Turn LEFT (West) onto Lennon St for 0.1 mi



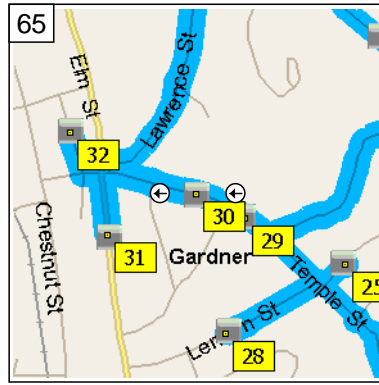
8:46 AM 13.3 mi
At 80 Lennon St, Gardner, MA 01440 [80 Lennon St, Gardner, MA 01440], return East on Lennon St for 0.1 mi



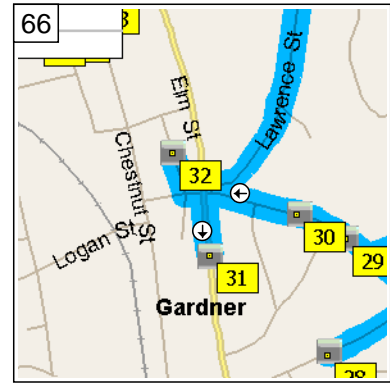
8:47 AM 13.5 mi
Turn LEFT (North-West) onto Temple St for 0.1 mi



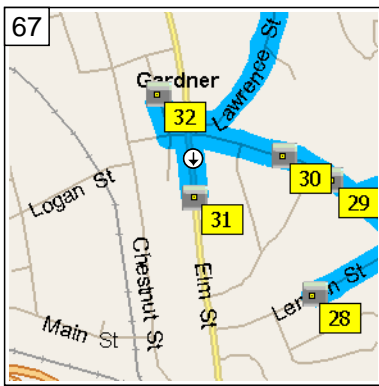
8:48 AM 13.6 mi
 At 127 Temple St, Gardner, MA 01440 [127 Temple St, Gardner, MA 01440], stay on Temple St (West) for 131 yds



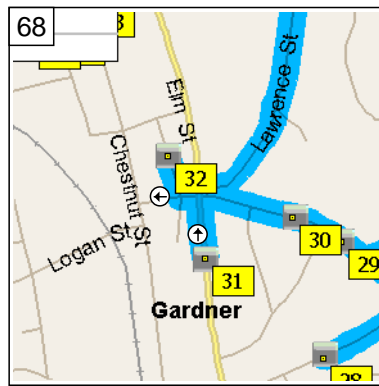
8:48 AM 13.7 mi
 At 89 Temple St, Gardner, MA 01440 [89 Temple St, Gardner, MA 01440], stay on Temple St (West) for 0.1 mi



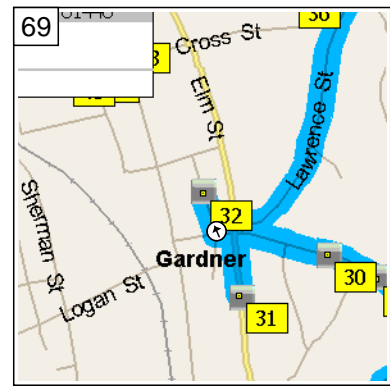
8:48 AM 13.8 mi
 Turn LEFT (South) onto Elm St for 153 yds



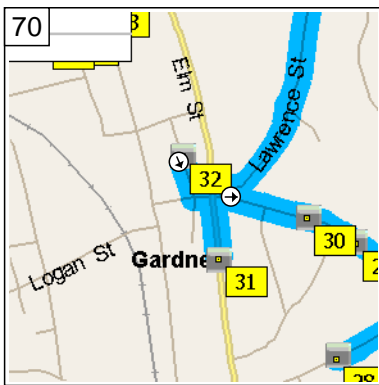
8:49 AM 13.9 mi
 At 256 Elm St, Gardner, MA 01440 [256 Elm St, Gardner, MA 01440], return North on Elm St for 153 yds



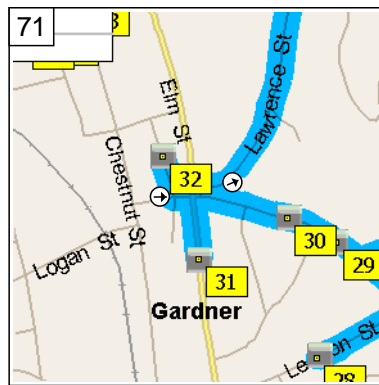
8:49 AM 14.0 mi
 Turn LEFT (West) onto Temple St, then immediately turn RIGHT (North) onto Rich St for 153 yds



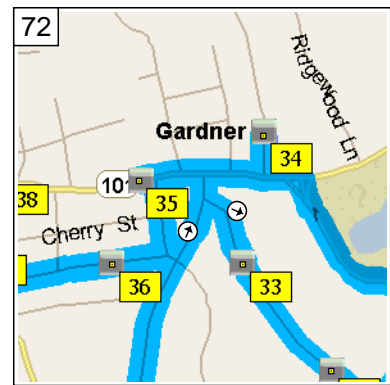
8:50 AM 14.1 mi
 At 21 Rich St, Gardner, MA 01440 [21 Rich St, Gardner, MA 01440], stay on Rich St (South) for 98 yds



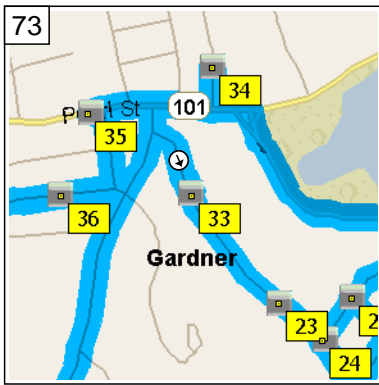
8:51 AM 14.1 mi
 Turn LEFT (East) onto Temple St for 54 yds



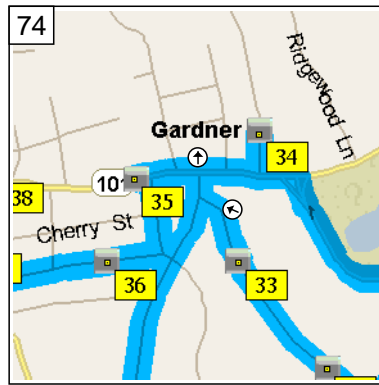
8:51 AM 14.1 mi
 Keep LEFT onto Lawrence St for 0.5 mi



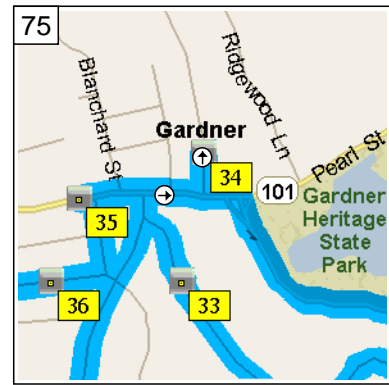
8:53 AM 14.6 mi
 Turn RIGHT (East) onto Bickford Hill Rd for 0.1 mi



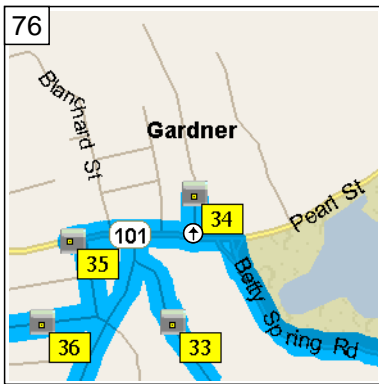
8:54 AM 14.8 mi
 At 47 Bickford Hill Rd, Gardner, MA 01440 [47 Bickford Hill Rd, Gardner, MA 01440], return North on Bickford Hill Rd for 0.1 mi



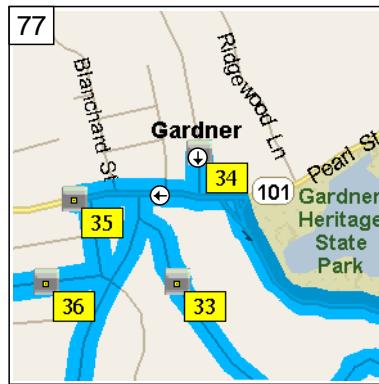
8:54 AM 14.9 mi
 Turn RIGHT (North) onto Lawrence St, then immediately turn RIGHT (East) onto RT-101 [Pearl St] for 0.1 mi



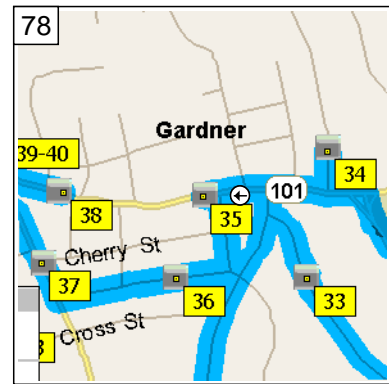
8:56 AM 15.0 mi
 Turn LEFT (North) onto Catherine St for 98 yds



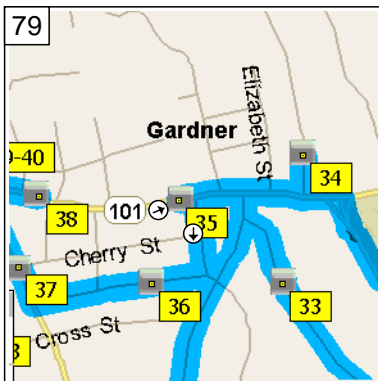
8:56 AM 15.0 mi
 At 60 Catherine St, Gardner, MA 01440 [60 Catherine St, Gardner, MA 01440], return South on Catherine St for 98 yds



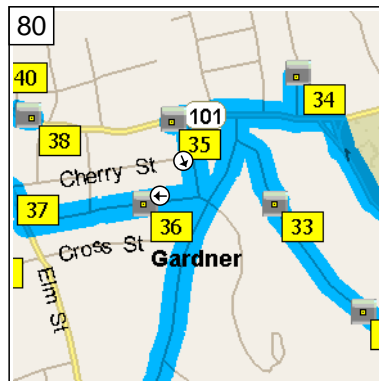
8:57 AM 15.1 mi
 Turn RIGHT (West) onto RT-101 [Pearl St] for 0.2 mi



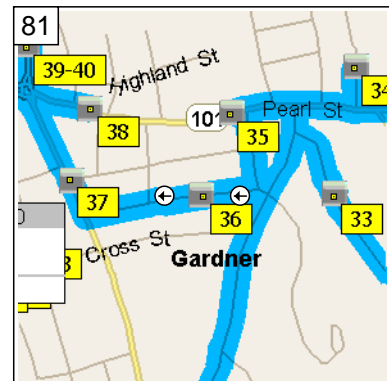
8:58 AM 15.3 mi
 At 173 Pearl St, Gardner, MA 01440 [173 Pearl St, Gardner, MA 01440], stay on RT-101 [Pearl St] (East) for 32 yds



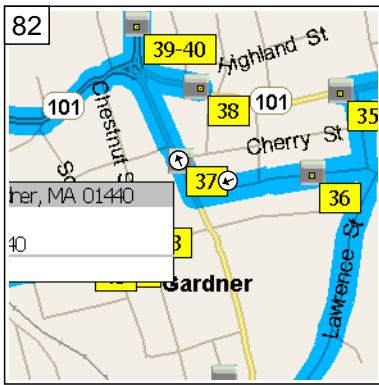
8:58 AM 15.3 mi
 Turn RIGHT (South) onto Comee St for 0.1 mi



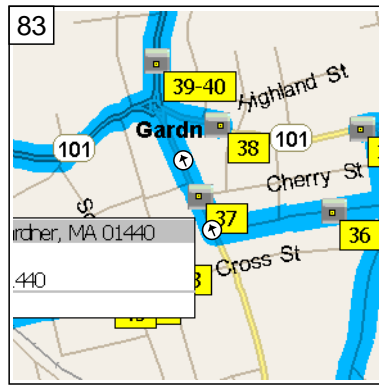
8:59 AM 15.4 mi
 Turn RIGHT (West) onto Edgell St for 142 yds



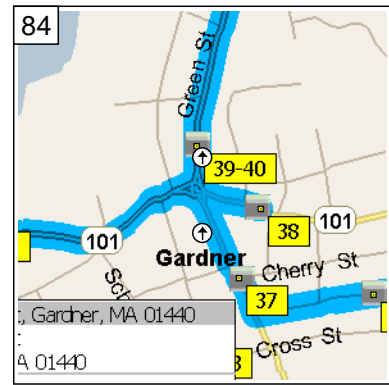
8:59 AM 15.5 mi
 At 124 Edgell St, Gardner, MA 01440 [124 Edgell St, Gardner, MA 01440], stay on Edgell St (West) for 0.2 mi



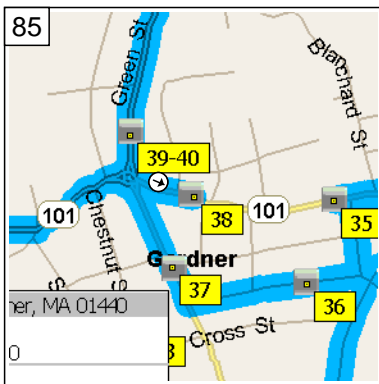
9:00 AM 15.7 mi
Turn RIGHT (North) onto Elm St for 98 yds



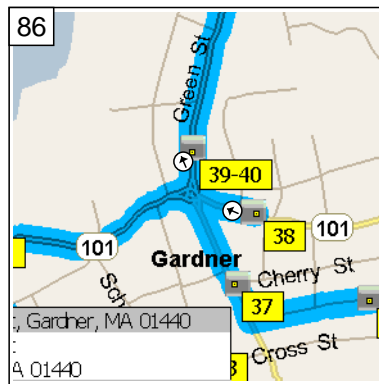
9:01 AM 15.7 mi
At 66 Elm St, Gardner, MA 01440 [66 Elm St, Gardner, MA 01440], stay on Elm St (North) for 0.1 mi



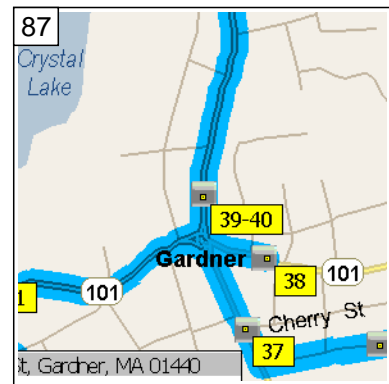
9:01 AM 15.9 mi
At roundabout, take the FIRST exit onto RT-101 [Pearl St] for 153 yds



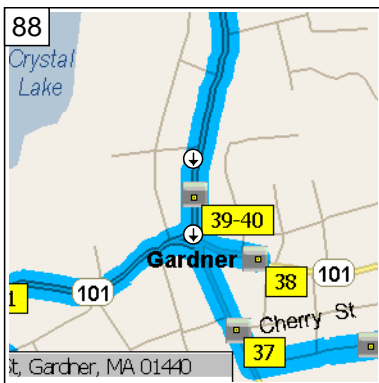
9:01 AM 15.9 mi
At 48 Pearl St, Gardner, MA 01440 [48 Pearl St, Gardner, MA 01440], return West on RT-101 [Pearl St] for 153 yds



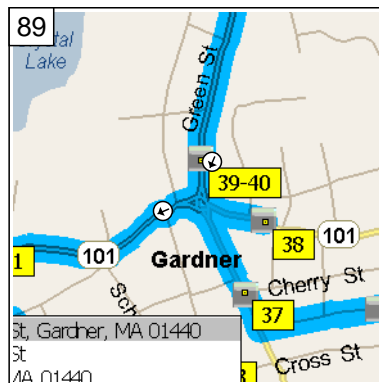
9:02 AM 16.0 mi
At roundabout, take the FIRST exit onto Green St for 120 yds



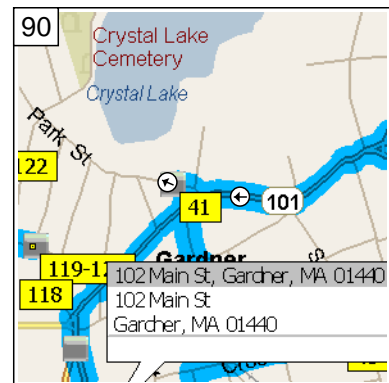
9:02 AM 16.1 mi
Arrive 28 Green St, Gardner, MA 01440 [28 Green St, Gardner, MA 01440]



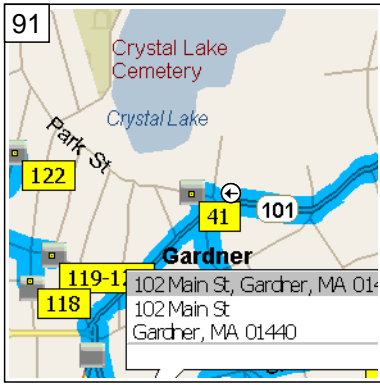
9:02 AM 16.1 mi
At 28 Green St, Gardner, MA 01440 [28 Green St, Gardner, MA 01440], road name changes to Green St for 87 yds



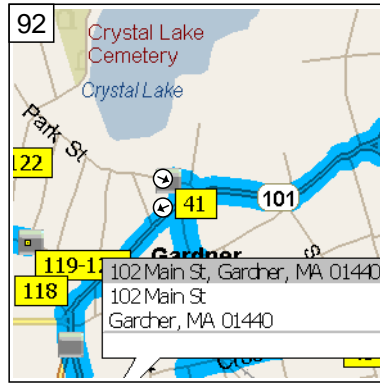
9:02 AM 16.1 mi
At roundabout, take the FIRST exit onto RT-101 [Central St] for 0.3 mi



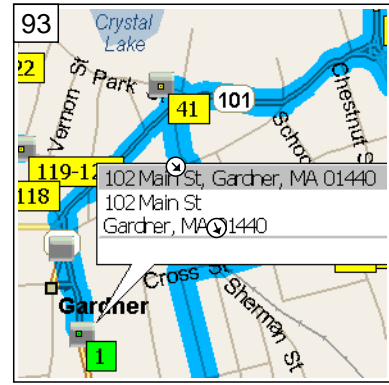
9:03 AM 16.4 mi
Bear RIGHT (West) onto Park St for 87 yds



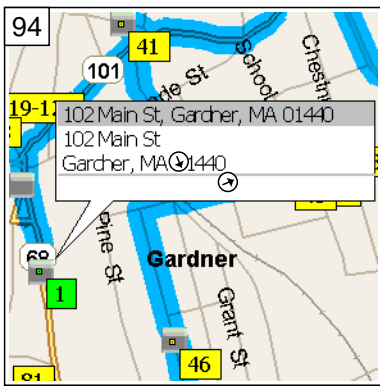
9:03 AM 16.5 mi
 At 17 Park St, Gardner, MA 01440 [17 Park St, Gardner, MA 01440], return East on Park St for 87 yds



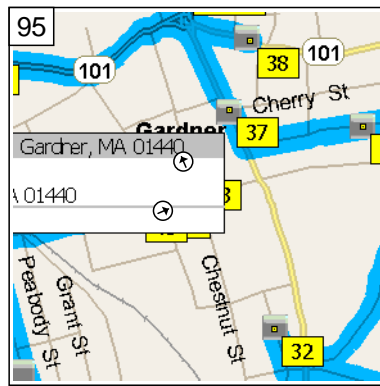
9:04 AM 16.5 mi
 Turn RIGHT (West) onto RT-101 [Central St], then immediately turn LEFT (South) onto Maple St for 0.2 mi



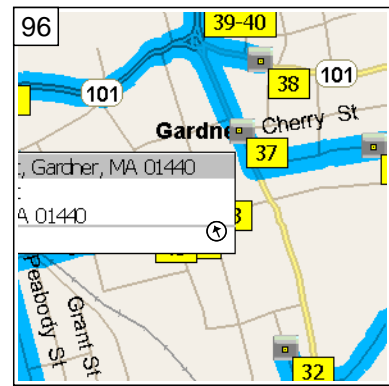
9:05 AM 16.7 mi
 At 80 Maple St, Gardner, MA 01440 [80 Maple St, Gardner, MA 01440], stay on Maple St (South) for 174 yds



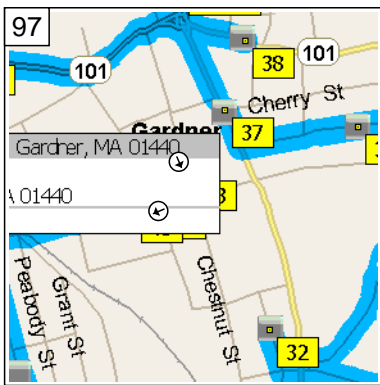
9:05 AM 16.8 mi
 Turn LEFT (East) onto Cross St for 0.2 mi



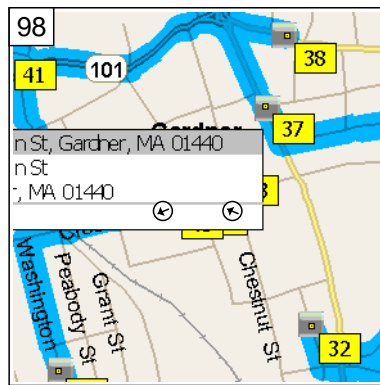
9:07 AM 17.0 mi
 Turn LEFT (North) onto Chestnut St for 65 yds



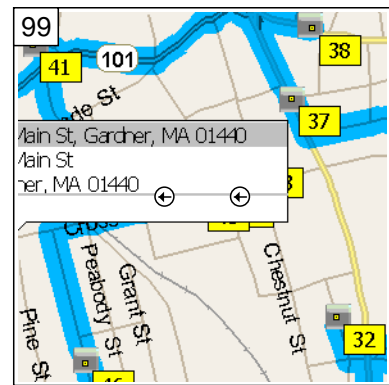
9:07 AM 17.1 mi
 At 123 Chestnut St, Gardner, MA 01440 [123 Chestnut St, Gardner, MA 01440], stay on Chestnut St (South) for 54 yds



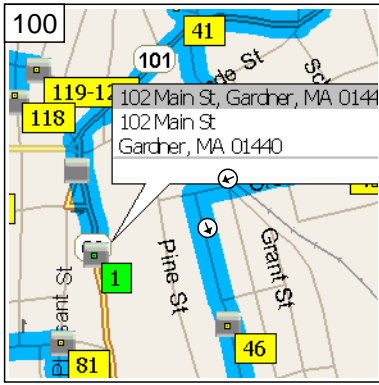
9:07 AM 17.1 mi
 Turn RIGHT (West) onto Cross St for 87 yds



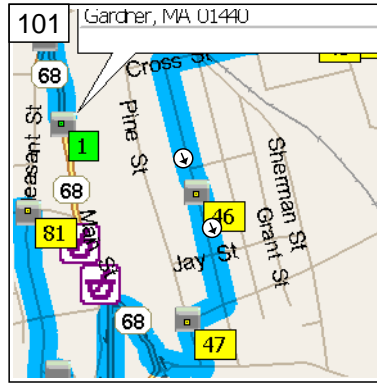
9:08 AM 17.2 mi
 At 79 Cross St, Gardner, MA 01440 [79 Cross St, Gardner, MA 01440], stay on Cross St (West) for 65 yds



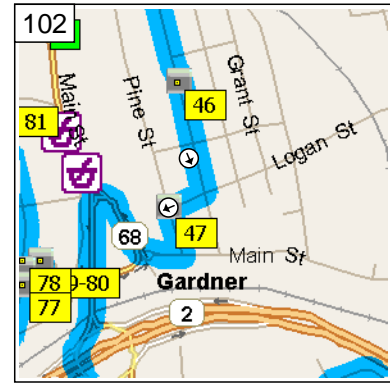
9:08 AM 17.2 mi
 At 99 Cross St, Gardner, MA 01440 [99 Cross St, Gardner, MA 01440], stay on Cross St (West) for 0.2 mi



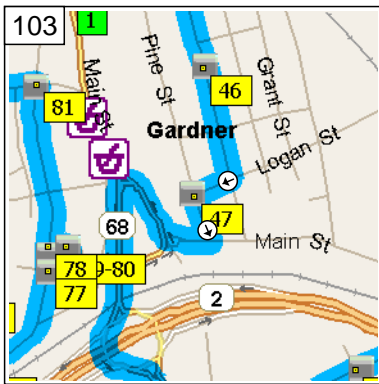
9:09 AM 17.4 mi
Turn LEFT (South) onto Washington St for 0.2 mi



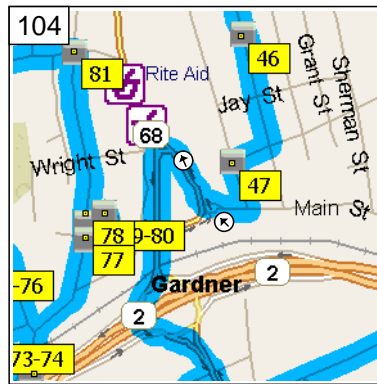
9:10 AM 17.6 mi
At 117 Washington St, Gardner, MA 01440 [117 Washington St, Gardner, MA 01440], stay on Washington St (South) for 0.2 mi



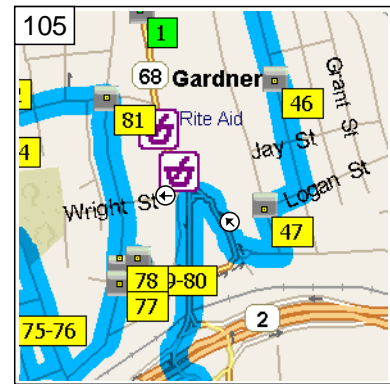
9:10 AM 17.8 mi
Turn RIGHT (West) onto Logan St for 98 yds



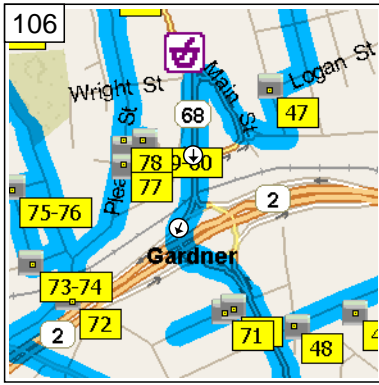
9:11 AM 17.8 mi
At 330 Pine St, Gardner, MA 01440 [330 Pine St, Gardner, MA 01440], turn LEFT (South) onto Pine St, then immediately turn RIGHT (West) onto Main St for 0.1 mi



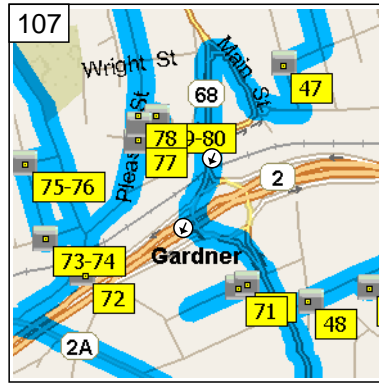
9:12 AM 18.0 mi
Merge onto RT-68 [Main St] for 142 yds



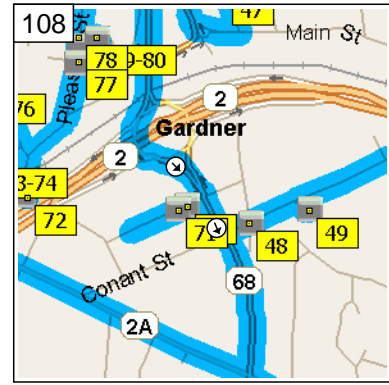
9:12 AM 18.0 mi
Take Local road(s) (LEFT) onto RT-68 [Timpany Blvd] for 0.2 mi



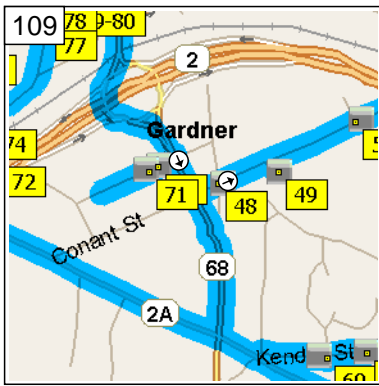
9:13 AM 18.2 mi
Bear RIGHT (South) onto Local road(s) for 65 yds



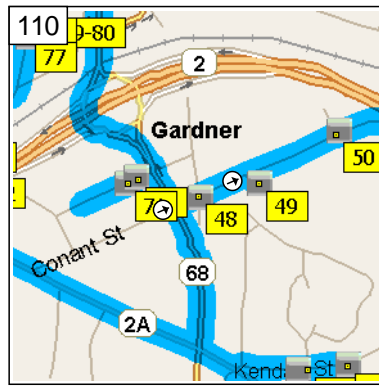
9:13 AM 18.3 mi
At roundabout, take the SECOND exit onto Local road(s) for 0.2 mi towards RT-68 S / Holden / Airport / Hubbardston



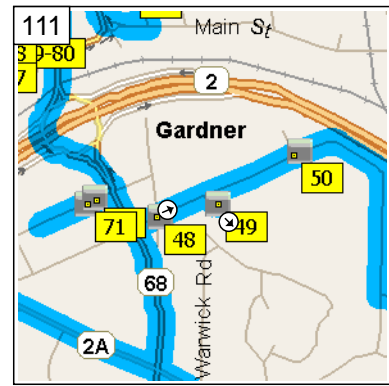
9:13 AM 18.4 mi
Bear RIGHT (South) onto RT-68 [Timpany Blvd] for 120 yds



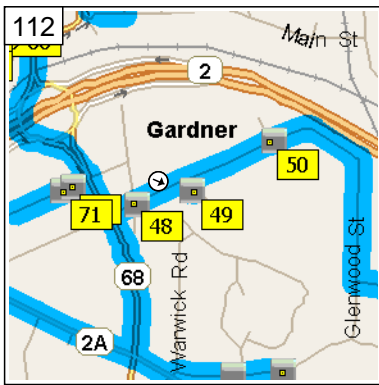
9:13 AM 18.5 mi
Turn LEFT (East) onto Conant St for 76 yds



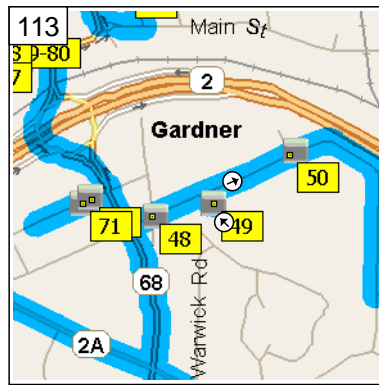
9:14 AM 18.6 mi
At 3 Jackson Hill Rd, Gardner, MA 01440 [3 Jackson Hill Rd, Gardner, MA 01440], stay on Conant St (East) for 131 yds



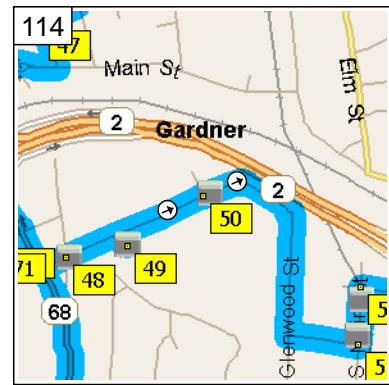
9:14 AM 18.6 mi
Turn RIGHT (South-East) onto Sylvan Rd for 43 yds



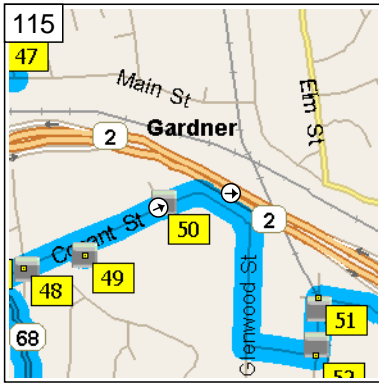
9:15 AM 18.7 mi
At 51 Sylvan Rd, Gardner, MA 01440 [51 Sylvan Rd, Gardner, MA 01440], stay on Sylvan Rd (West) for 32 yds



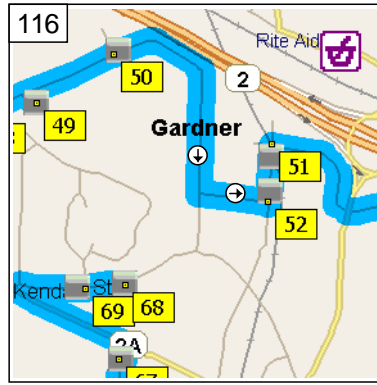
9:15 AM 18.7 mi
Turn RIGHT (East) onto Conant St for 0.1 mi



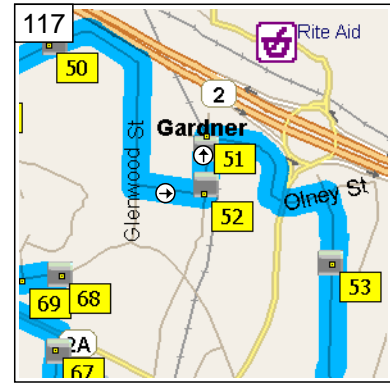
9:16 AM 18.8 mi
At 65 Conant St, Gardner, MA 01440 [65 Conant St, Gardner, MA 01440], stay on Conant St (East) for 87 yds



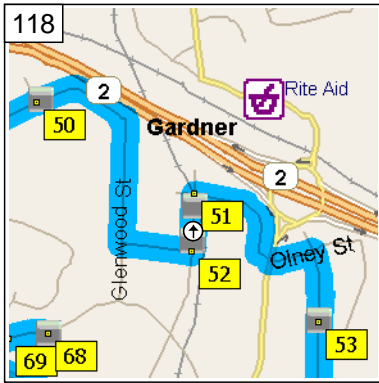
9:16 AM 18.9 mi
Road name changes to
Glenwood St for 0.3 mi



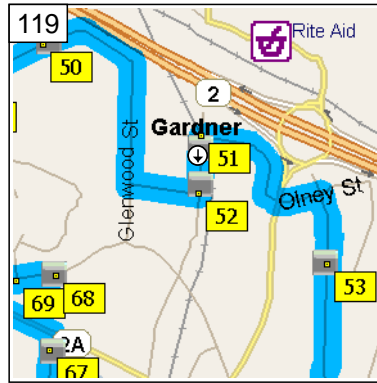
9:17 AM 19.1 mi
Turn LEFT (East) onto Tracey
St for 174 yds



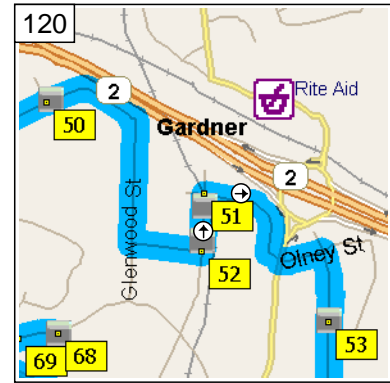
9:18 AM 19.2 mi
Turn LEFT (North) onto S Main
St for 142 yds



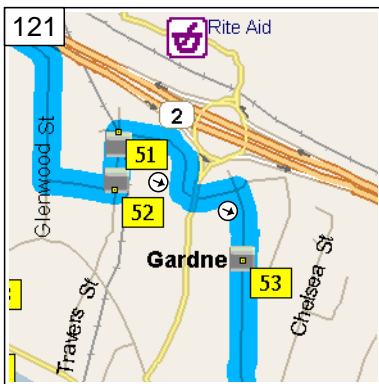
9:19 AM 19.3 mi
At 268 S Main St, Gardner, MA
01440 [268 S Main St,
Gardner, MA 01440], return
South on S Main St for 142 yds



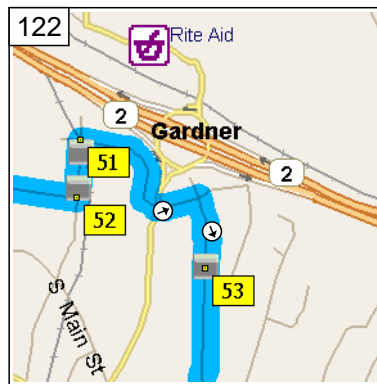
9:19 AM 19.4 mi
At 233 S Main St, Gardner, MA
01440 [233 S Main St,
Gardner, MA 01440], return
North on S Main St for 142 yds



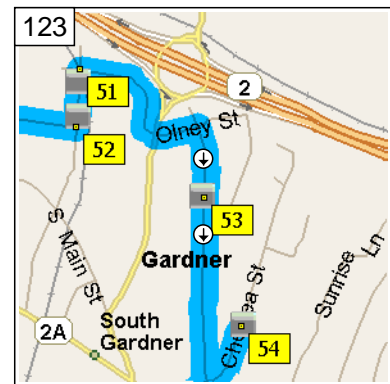
9:19 AM 19.5 mi
Turn RIGHT (East) onto
Victoria St for 0.2 mi



9:20 AM 19.6 mi
Road name changes to Olney
St for 109 yds



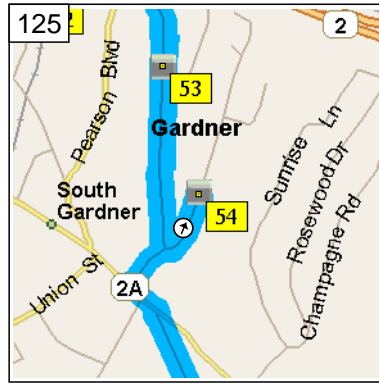
9:21 AM 19.7 mi
Turn RIGHT (South) onto
Summer St for 0.1 mi



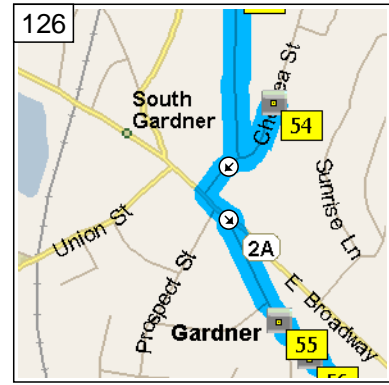
9:22 AM 19.8 mi
At 152 Summer St, Gardner,
MA 01440 [152 Summer St,
Gardner, MA 01440], stay on
Summer St (South) for 0.3 mi



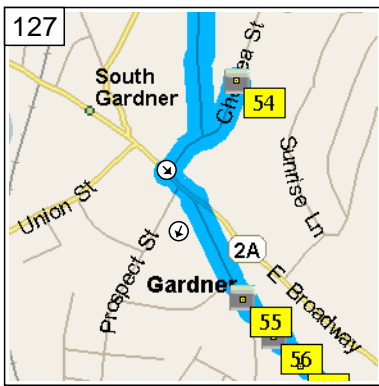
9:22 AM 20.1 mi
Turn LEFT (East) onto Chelsea St for 174 yds



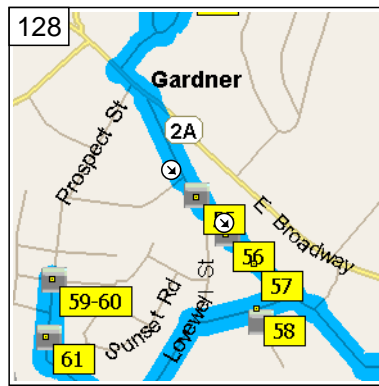
9:23 AM 20.2 mi
At 96 Chelsea St, Gardner, MA 01440 [96 Chelsea St, Gardner, MA 01440], return South on Chelsea St for 0.2 mi



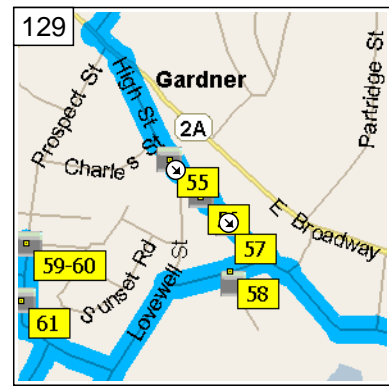
9:24 AM 20.3 mi
Turn LEFT (South-East) onto RT-2A [E Broadway] for 98 yds



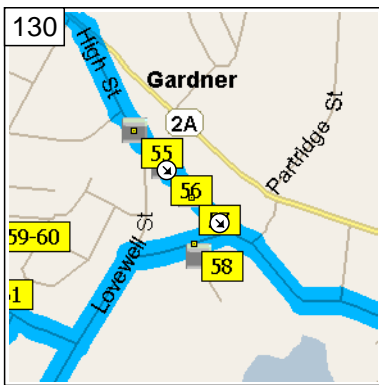
9:24 AM 20.4 mi
Turn RIGHT (South) onto High St for 0.2 mi



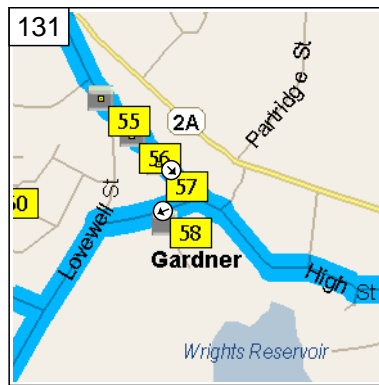
9:25 AM 20.6 mi
At 68 High St, Gardner, MA 01440 [68 High St, Gardner, MA 01440], stay on High St (South-East) for 109 yds



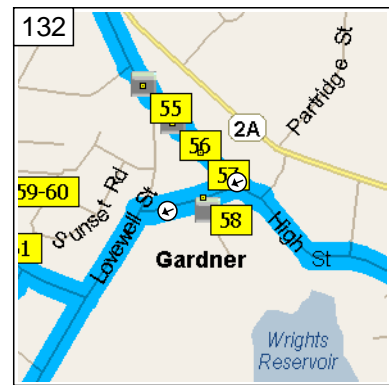
9:25 AM 20.6 mi
At 102 High St, Gardner, MA 01440 [102 High St, Gardner, MA 01440], stay on High St (South-East) for 142 yds



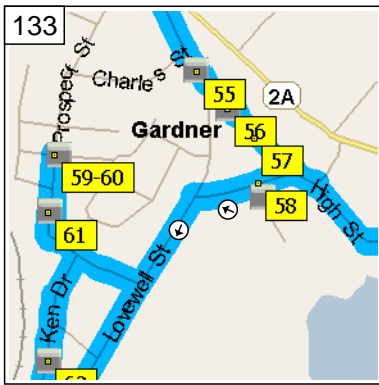
9:26 AM 20.7 mi
At 126 High St, Gardner, MA 01440 [126 High St, Gardner, MA 01440], stay on High St (South-East) for 131 yds



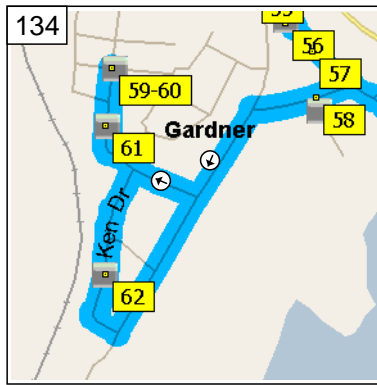
9:26 AM 20.8 mi
Turn RIGHT (West) onto Metcalf St for 98 yds



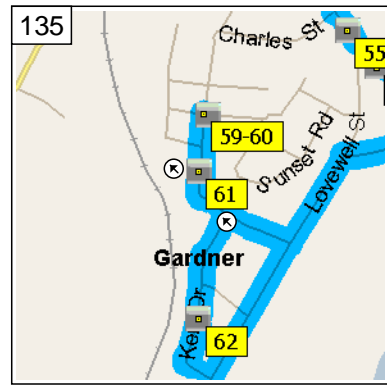
9:26 AM 20.8 mi
At 21 June St, Gardner, MA 01440 [21 June St, Gardner, MA 01440], stay on Metcalf St (West) for 164 yds



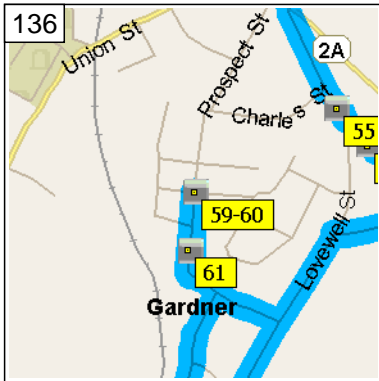
133
9:27 AM 20.9 mi
Turn LEFT (South) onto Lovewell St for 0.1 mi



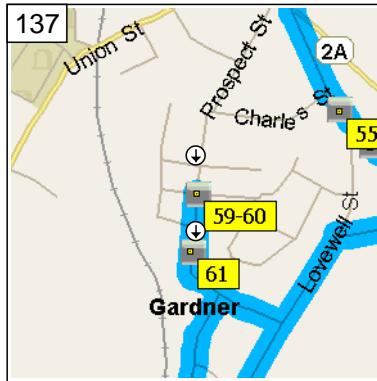
134
9:28 AM 21.1 mi
Turn RIGHT (West) onto Donna Ave for 0.1 mi



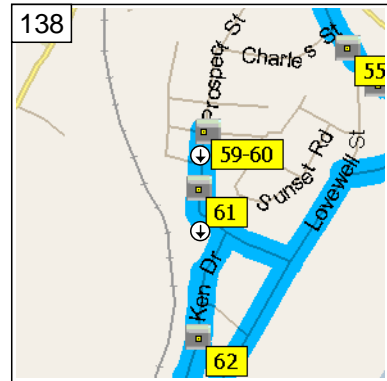
135
9:29 AM 21.2 mi
Road name changes to Prospect St for 0.1 mi



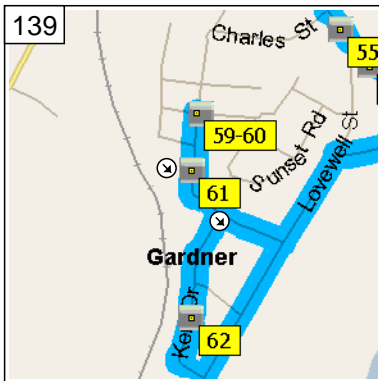
136
9:29 AM 21.4 mi
Arrive 59 Jerome Ave, Gardner, MA 01440 [59 Jerome Ave, Gardner, MA 01440]



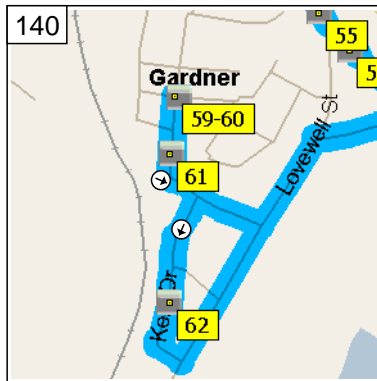
137
9:29 AM 21.4 mi
At 59 Jerome Ave, Gardner, MA 01440 [59 Jerome Ave, Gardner, MA 01440], road name changes to Prospect St for 142 yds



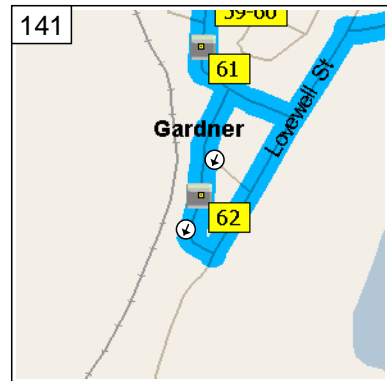
138
9:30 AM 21.4 mi
At 172 Prospect St, Gardner, MA 01440 [172 Prospect St, Gardner, MA 01440], stay on Prospect St (South) for 65 yds



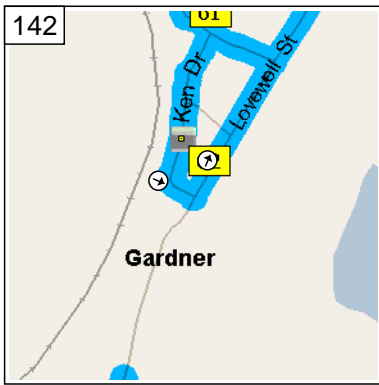
139
9:30 AM 21.5 mi
Road name changes to Donna Ave for 87 yds



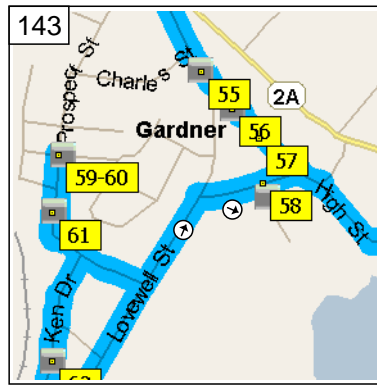
140
9:30 AM 21.5 mi
Turn RIGHT (South) onto Ken Dr for 0.2 mi



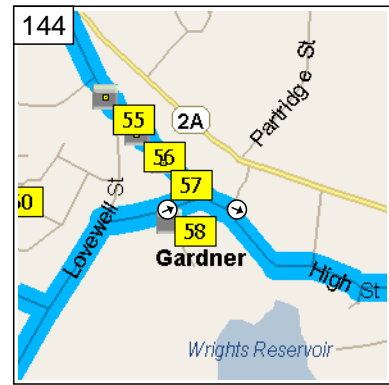
141
9:31 AM 21.7 mi
At 101 Ken Dr, Gardner, MA 01440 [101 Ken Dr, Gardner, MA 01440], stay on Ken Dr (South) for 0.1 mi



142
9:32 AM 21.8 mi
Turn LEFT (North) onto Lovewell St for 0.4 mi



143
9:33 AM 22.2 mi
Turn RIGHT (East) onto Metcalf St for 0.1 mi



144
9:34 AM 22.3 mi
Bear RIGHT (East) onto High St for 0.5 mi



145
9:36 AM 22.8 mi
Bear RIGHT (South-East) onto Minott St [Minott Rd] for 0.3 mi



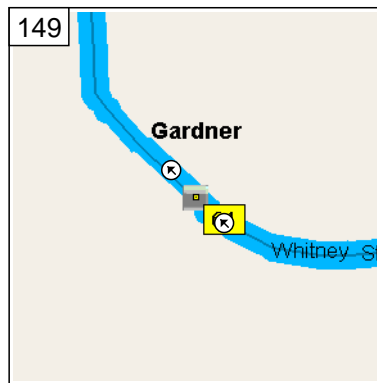
146
9:37 AM 23.0 mi
At 157 Minott St, Gardner, MA 01440 [157 Minott St, Gardner, MA 01440], stay on Minott St [Minott Rd] (South-East) for 0.2 mi



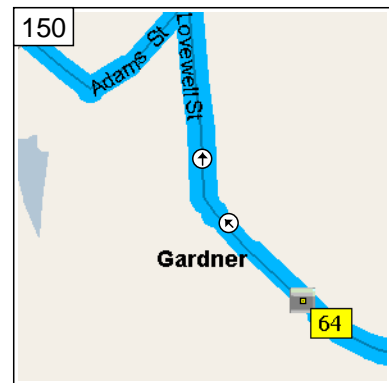
147
9:38 AM 23.2 mi
Road name changes to Minott Rd for 0.5 mi



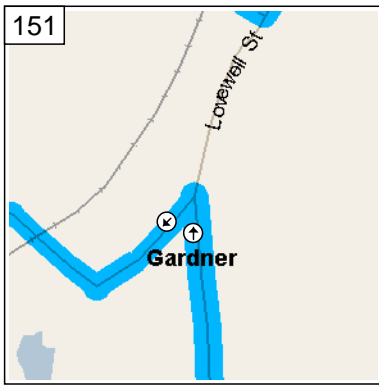
148
9:39 AM 23.7 mi
Bear RIGHT (South-West) onto Whitney St for 1.0 mi



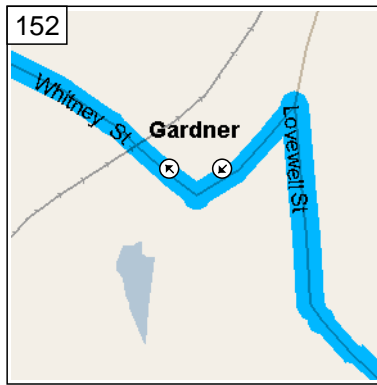
149
9:43 AM 24.7 mi
At 701 Whitney St, Gardner, MA 01440 [701 Whitney St, Gardner, MA 01440], stay on Whitney St (North-West) for 0.2 mi



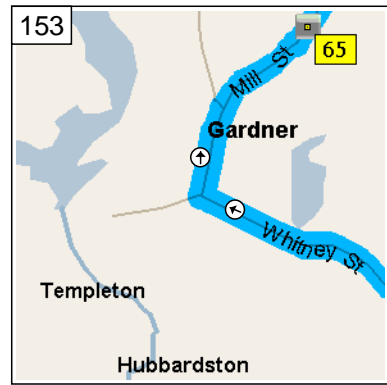
150
9:43 AM 24.9 mi
Road name changes to Lovewell St for 0.3 mi



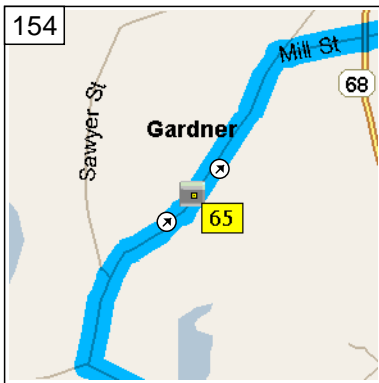
151
9:45 AM 25.2 mi
Turn LEFT (South-West) onto Adams St for 0.2 mi



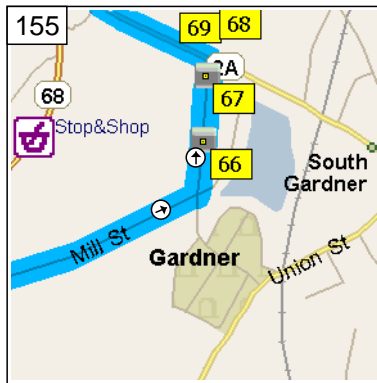
152
9:46 AM 25.4 mi
Turn RIGHT (North-West) onto Whitney St for 0.9 mi



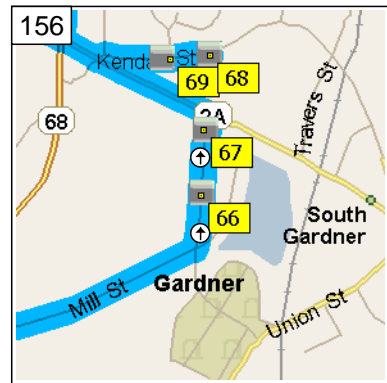
153
9:49 AM 26.3 mi
Turn RIGHT (North) onto Mill St for 0.3 mi



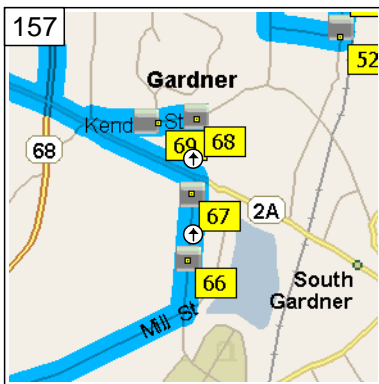
154
9:50 AM 26.6 mi
At 325 Mill St, Gardner, MA 01440 [325 Mill St, Gardner, MA 01440], stay on Mill St (North-East) for 0.7 mi



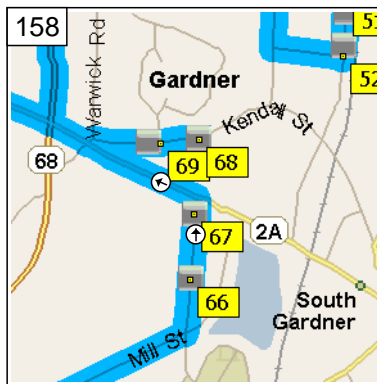
155
9:52 AM 27.3 mi
Turn LEFT (North) onto Winter St for 142 yds



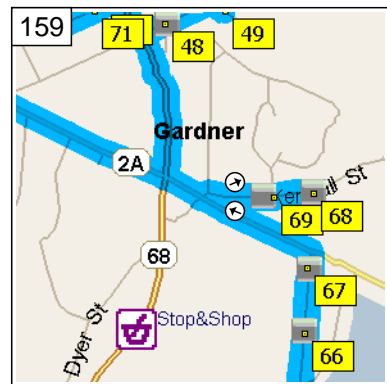
156
9:53 AM 27.4 mi
At 44 Winter St, Gardner, MA 01440 [44 Winter St, Gardner, MA 01440], stay on Winter St (North) for 0.1 mi



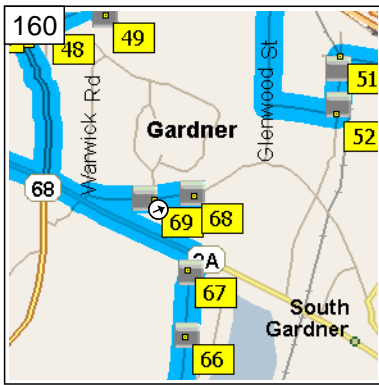
157
9:53 AM 27.5 mi
At 11 Winter St, Gardner, MA 01440 [11 Winter St, Gardner, MA 01440], stay on Winter St (North) for 43 yds



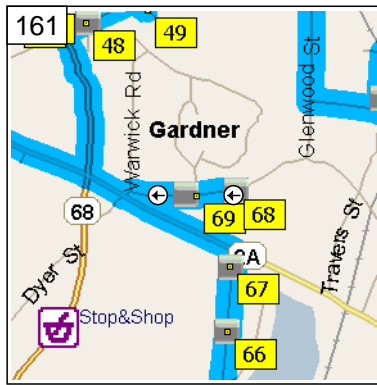
158
9:53 AM 27.5 mi
Turn LEFT (West) onto RT-2A [W Broadway] for 0.2 mi



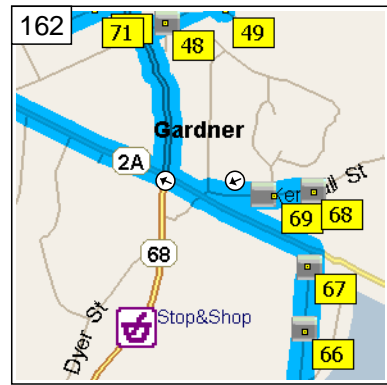
159
9:54 AM 27.7 mi
Turn RIGHT (East) onto Kendall St for 0.2 mi



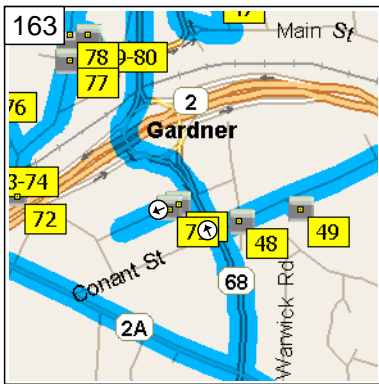
9:55 AM 27.9 mi
 At 80 Kendall St, Gardner, MA 01440 [80 Kendall St, Gardner, MA 01440], return West on Kendall St for 98 yds



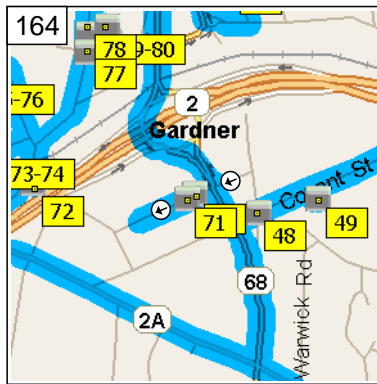
9:55 AM 27.9 mi
 At 118 Kendall St, Gardner, MA 01440 [118 Kendall St, Gardner, MA 01440], stay on Kendall St (West) for 0.1 mi



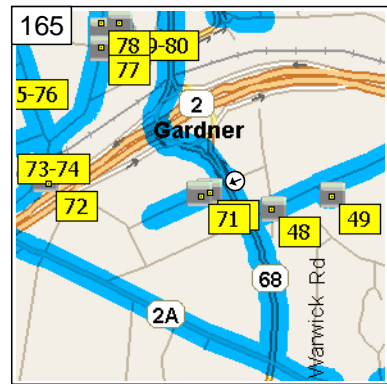
9:56 AM 28.0 mi
 Bear RIGHT (West) onto RT-2A [W Broadway], then immediately turn RIGHT (North) onto RT-68 [Timpany Blvd] for 0.3 mi



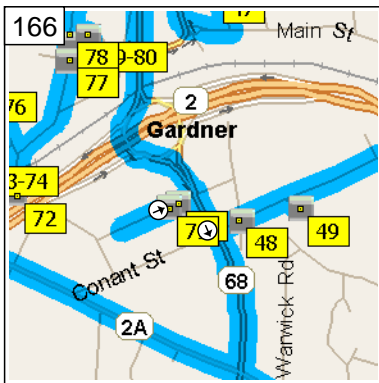
9:57 AM 28.3 mi
 Turn LEFT (West) onto Crawford St for 43 yds



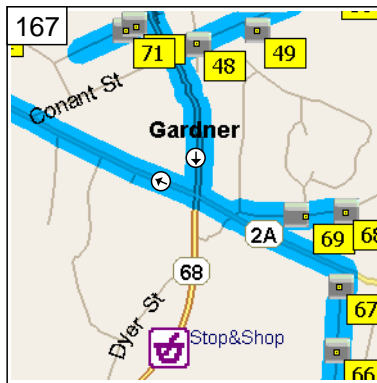
9:58 AM 28.4 mi
 At 30 Crawford St, Gardner, MA 01440 [30 Crawford St, Gardner, MA 01440], stay on Crawford St (West) for 0.1 mi



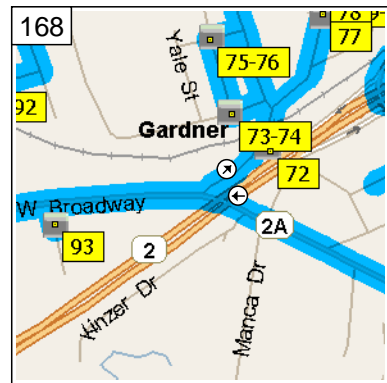
9:58 AM 28.5 mi
 At 37 Crawford St, Gardner, MA 01440 [37 Crawford St, Gardner, MA 01440], stay on Crawford St (East) for 65 yds



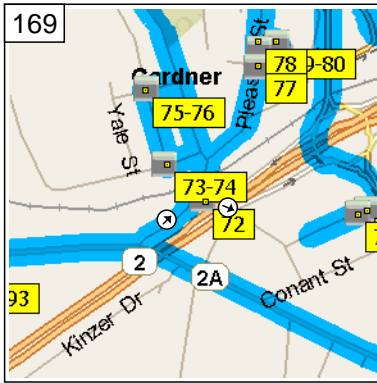
9:58 AM 28.5 mi
 Turn RIGHT (South) onto RT-68 [Timpany Blvd] for 0.3 mi



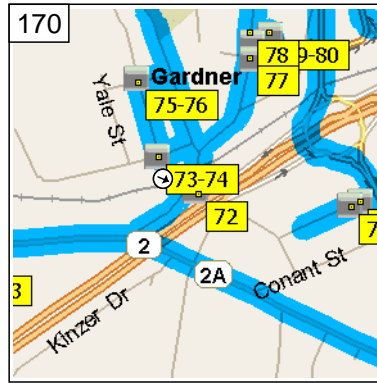
9:59 AM 28.8 mi
 Turn RIGHT (West) onto RT-2A [W Broadway] for 0.5 mi



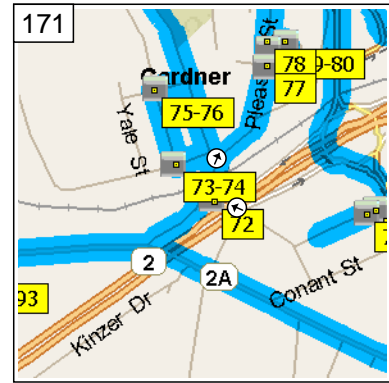
10:00 AM 29.3 mi
 Turn RIGHT (North-East) onto Pleasant St for 0.1 mi



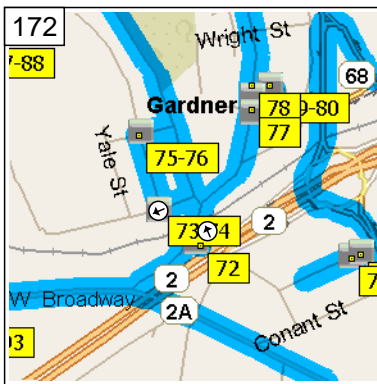
10:01 AM 29.4 mi
Turn RIGHT (East) onto John St for 32 yds



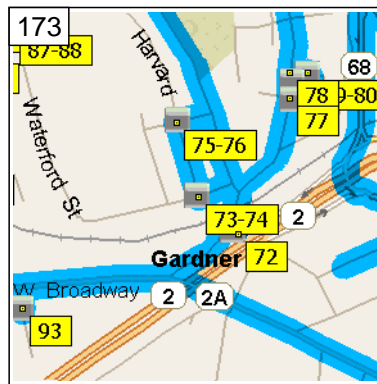
10:02 AM 29.4 mi
At 63 John St, Gardner, MA 01440 [63 John St, Gardner, MA 01440], return West on John St for 32 yds



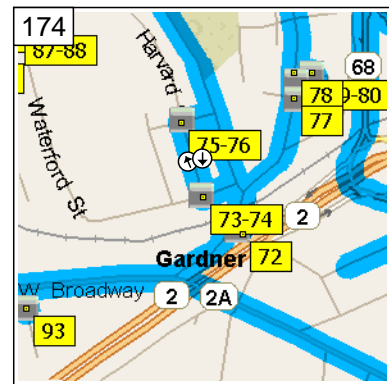
10:02 AM 29.4 mi
Turn RIGHT (North) onto Pleasant St, then immediately bear LEFT (North) onto Greenwood St for 109 yds



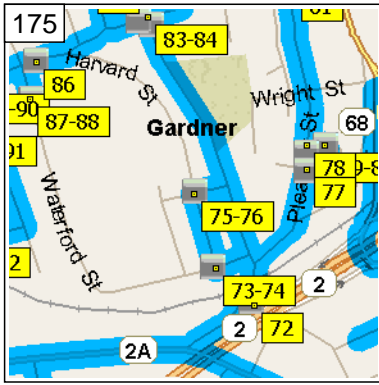
10:03 AM 29.5 mi
Turn LEFT (West) onto Greenwood Pl for 87 yds



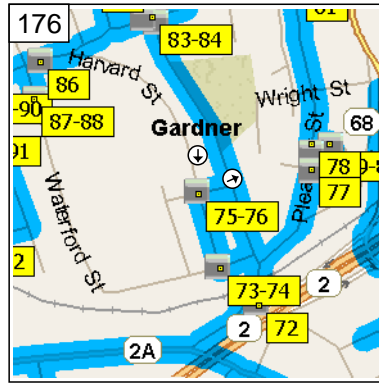
10:04 AM 29.5 mi
Arrive 41 Greenwood Pl, Gardner, MA 01440 [41 Greenwood Pl, Gardner, MA 01440]



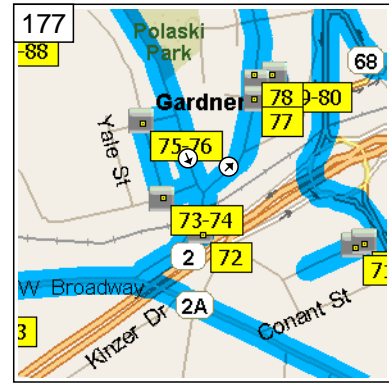
10:04 AM 29.5 mi
At 41 Greenwood Pl, Gardner, MA 01440 [41 Greenwood Pl, Gardner, MA 01440], turn RIGHT (North) onto Harvard St for 0.1 mi



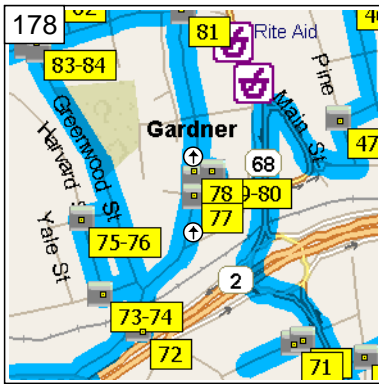
10:04 AM 29.6 mi
 Arrive 56 Harvard St, Gardner, MA 01440 [56 Harvard St, Gardner, MA 01440]



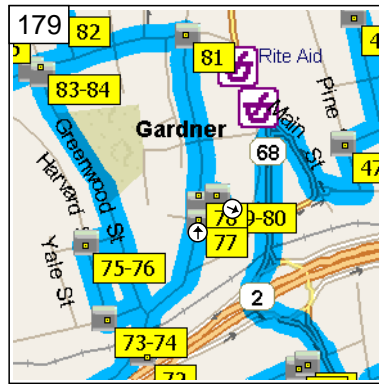
10:04 AM 29.6 mi
 At 59 Harvard St, Gardner, MA 01440 [59 Harvard St, Gardner, MA 01440], turn LEFT (East) onto Dartmouth St, then immediately turn RIGHT (South) onto Greenwood St for 0.2 mi



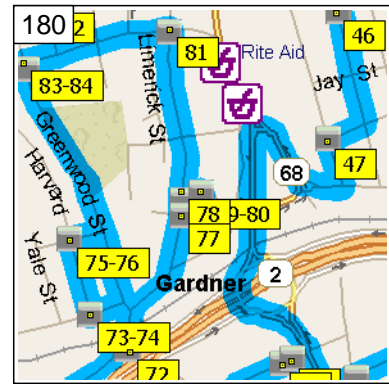
10:05 AM 29.8 mi
 Turn LEFT (North-East) onto Pleasant St for 0.2 mi



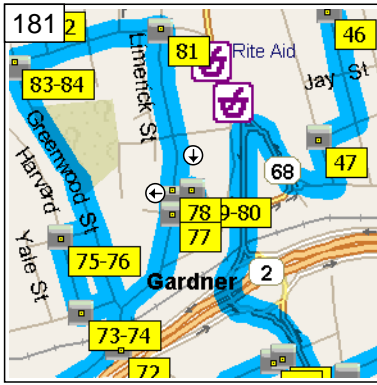
10:06 AM 30.0 mi
 At 441 Pleasant St, Gardner, MA 01440 [441 Pleasant St, Gardner, MA 01440], stay on Pleasant St (North) for 65 yds



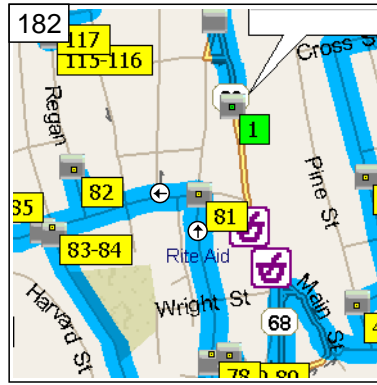
10:06 AM 30.0 mi
 At 424 Pleasant St, Gardner, MA 01440 [424 Pleasant St, Gardner, MA 01440], turn RIGHT (East) onto Dublin St for 153 yds



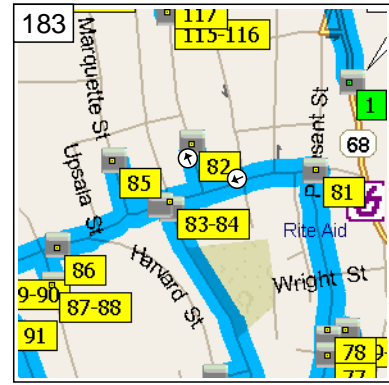
10:06 AM 30.1 mi
 Arrive 24 Dublin St, Gardner, MA 01440 [24 Dublin St, Gardner, MA 01440]



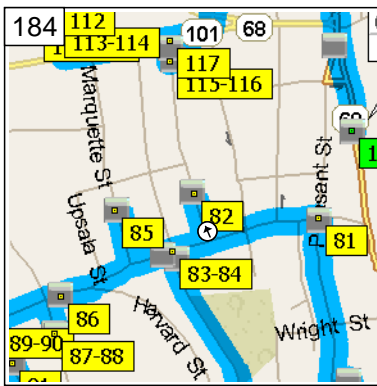
10:06 AM 30.1 mi
 At 24 Dublin St, Gardner, MA 01440 [24 Dublin St, Gardner, MA 01440], turn RIGHT (West) onto Dublin St, then immediately turn RIGHT (North) onto Pleasant St for 0.3 mi



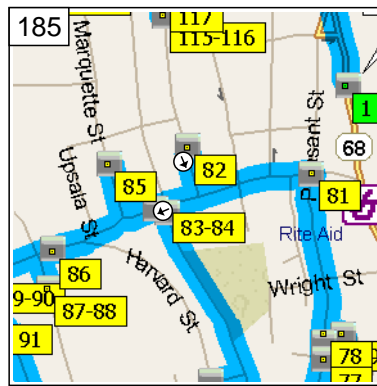
10:08 AM 30.4 mi
 At 231 Pleasant St, Gardner, MA 01440 [231 Pleasant St, Gardner, MA 01440], turn LEFT (West) onto Baker St for 0.2 mi



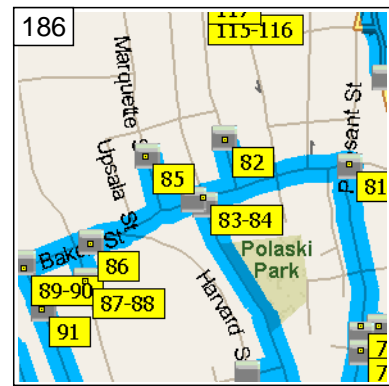
10:08 AM 30.5 mi
 Turn RIGHT (North) onto Regan St for 131 yds



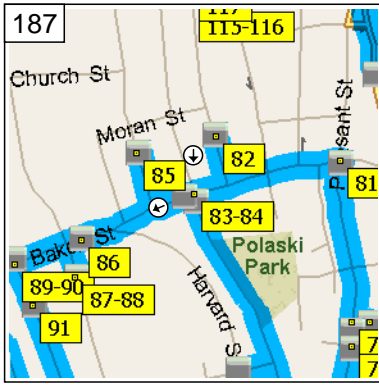
10:09 AM 30.6 mi
 At 201 Regan St, Gardner, MA 01440 [201 Regan St, Gardner, MA 01440], stay on Regan St (South) for 120 yds



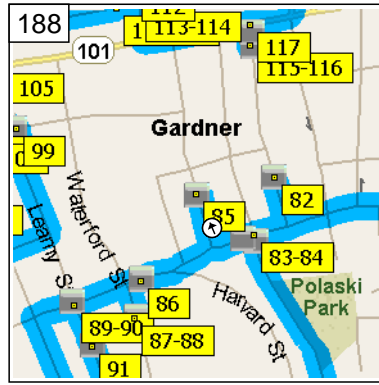
10:09 AM 30.7 mi
 Turn RIGHT (West) onto Baker St for 87 yds



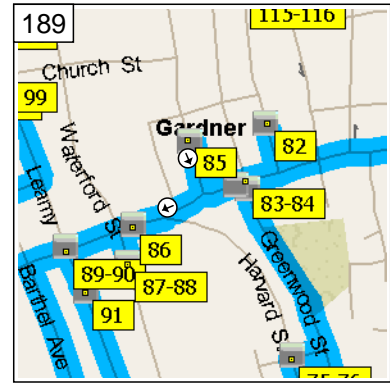
10:10 AM 30.7 mi
 Arrive 134 Baker St, Gardner, MA 01440 [134 Baker St, Gardner, MA 01440]



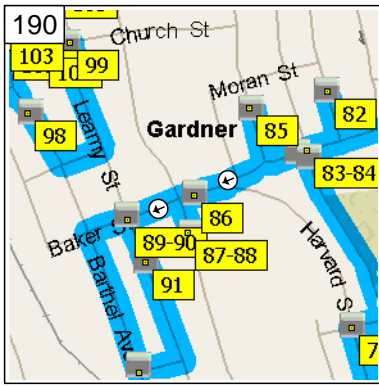
10:10 AM 30.7 mi
 At 139 Greenwood St, Gardner, MA 01440 [139 Greenwood St, Gardner, MA 01440], turn RIGHT (West) onto Baker St, then immediately turn RIGHT (North) onto Marquette St for 0.1 mi



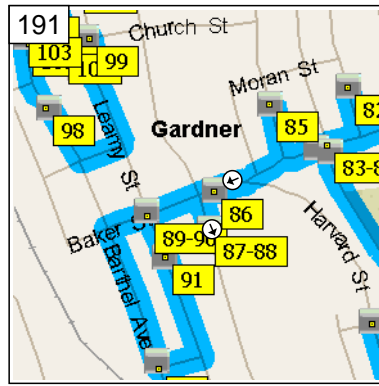
10:10 AM 30.9 mi
 At 127 Marquette St, Gardner, MA 01440 [127 Marquette St, Gardner, MA 01440], return South on Marquette St for 142 yds



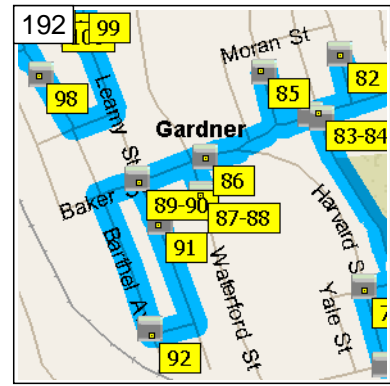
10:11 AM 30.9 mi
 Turn RIGHT (West) onto Baker St for 0.1 mi



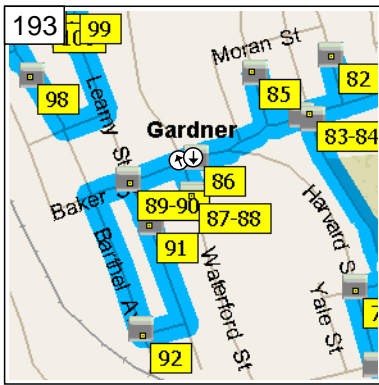
10:12 AM 31.0 mi
 At 226 Baker St, Gardner, MA 01440 [226 Baker St, Gardner, MA 01440], stay on Baker St (West) for 32 yds



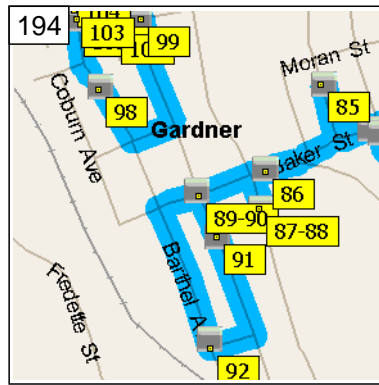
10:12 AM 31.1 mi
 Turn LEFT (South) onto Baker St for 87 yds



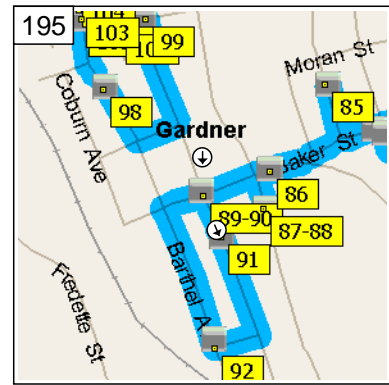
10:12 AM 31.1 mi
 Arrive 159 Waterford St, Gardner, MA 01440 [159 Waterford St, Gardner, MA 01440]



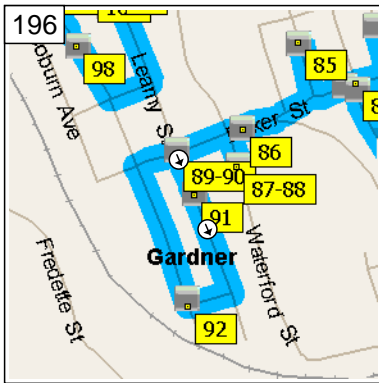
10:12 AM 31.1 mi
 At 178 Waterford St, Gardner, MA 01440 [178 Waterford St, Gardner, MA 01440], turn RIGHT (North) onto Waterford St, then immediately turn LEFT (West) onto Baker St for 0.1 mi



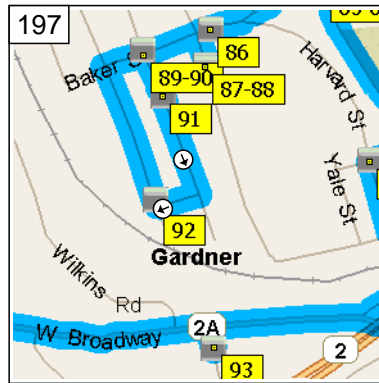
10:13 AM 31.2 mi
 Arrive 139 Leamy St, Gardner, MA 01440 [139 Leamy St, Gardner, MA 01440]



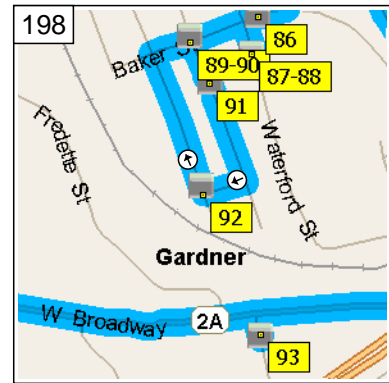
10:13 AM 31.2 mi
 At 139 Leamy St, Gardner, MA 01440 [139 Leamy St, Gardner, MA 01440], bear LEFT (South) onto Leamy St for 0.2 mi



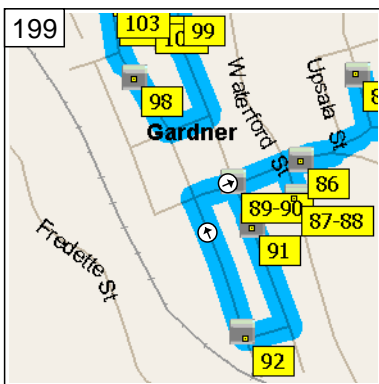
10:14 AM 31.4 mi
 At 171 Leamy St, Gardner, MA 01440 [171 Leamy St, Gardner, MA 01440], stay on Leamy St (South) for 0.1 mi



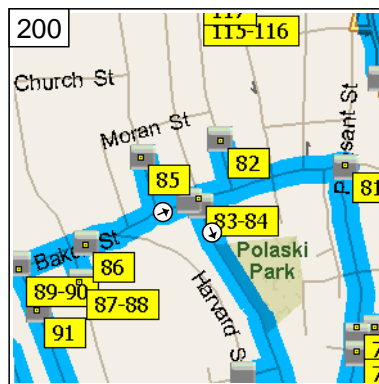
10:14 AM 31.6 mi
 Turn RIGHT (West) onto 5th St for 109 yds



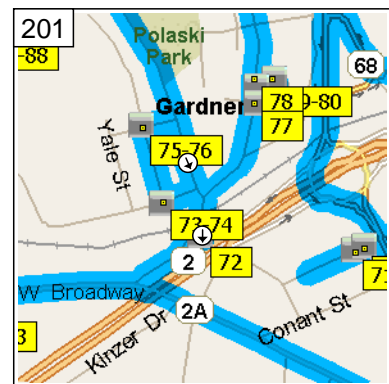
10:15 AM 31.6 mi
 At 223 Barthel Ave, Gardner, MA 01440 [223 Barthel Ave, Gardner, MA 01440], turn RIGHT (North) onto Barthel Ave for 0.2 mi



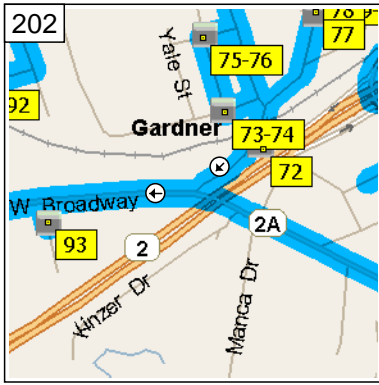
10:15 AM 31.8 mi
 Turn RIGHT (East) onto Baker St for 0.3 mi



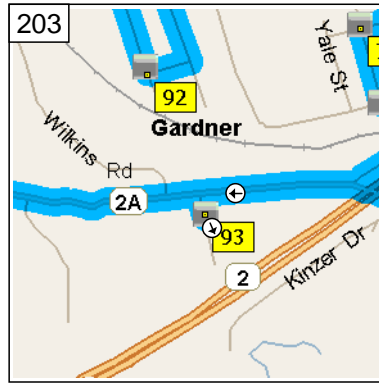
10:17 AM 32.2 mi
 Turn RIGHT (South) onto Greenwood St for 0.4 mi



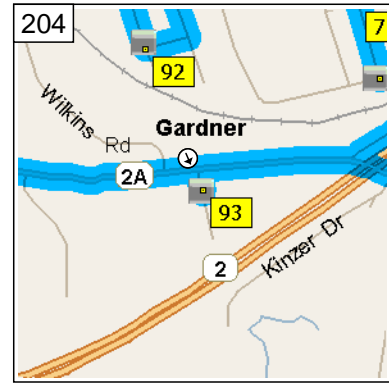
10:18 AM 32.6 mi
 Bear RIGHT (South) onto Pleasant St for 0.2 mi



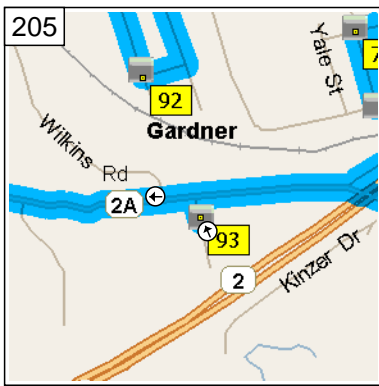
10:19 AM 32.7 mi
 Bear RIGHT (West) onto RT-2A [W Broadway] for 0.2 mi



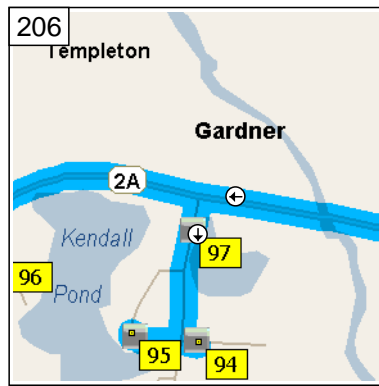
10:20 AM 32.9 mi
 Turn LEFT (South) onto Talcott Ave for 54 yds



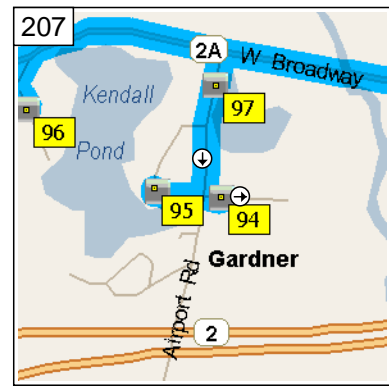
10:21 AM 33.0 mi
 At 32 Talcott Ave, Gardner, MA 01440 [32 Talcott Ave, Gardner, MA 01440], stay on Talcott Ave (North) for 43 yds



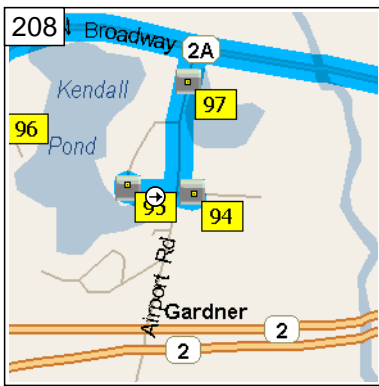
10:21 AM 33.0 mi
 Turn LEFT (West) onto RT-2A [W Broadway] for 0.6 mi



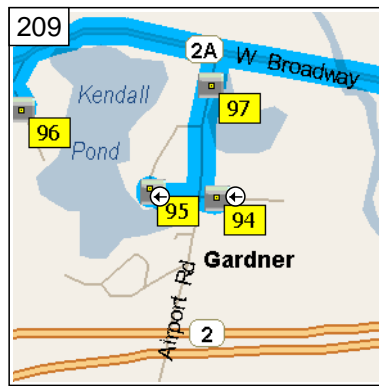
10:22 AM 33.6 mi
 Turn LEFT (South) onto Airport Rd for 0.2 mi



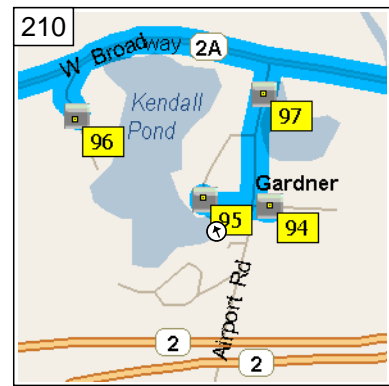
10:23 AM 33.8 mi
 Turn LEFT (East) onto Mohawk Dr for 43 yds



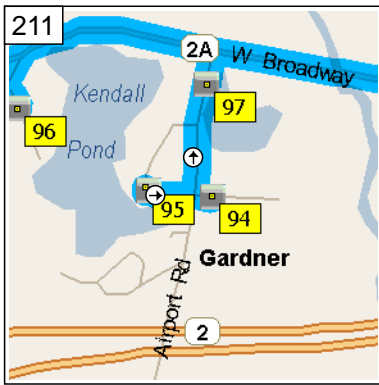
10:24 AM 33.9 mi
 At 21 Mohawk Dr, Gardner, MA 01440 [21 Mohawk Dr, Gardner, MA 01440], return West on Mohawk Dr for 43 yds



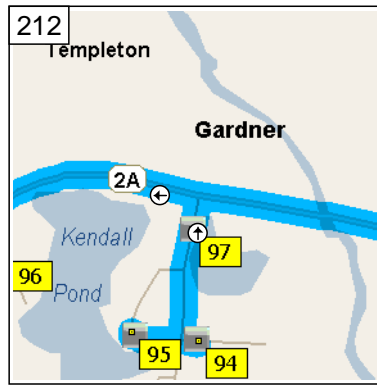
10:24 AM 33.9 mi
 Road name changes to Kendall Pond Rd E for 131 yds



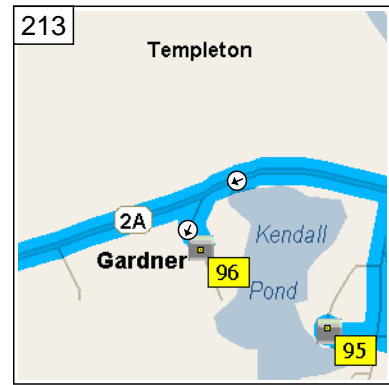
10:25 AM 34.0 mi
 At 95 Kendall Pond Rd E, Gardner, MA 01440 [95 Kendall Pond Rd E, Gardner, MA 01440], return South on Kendall Pond Rd E for 131 yds



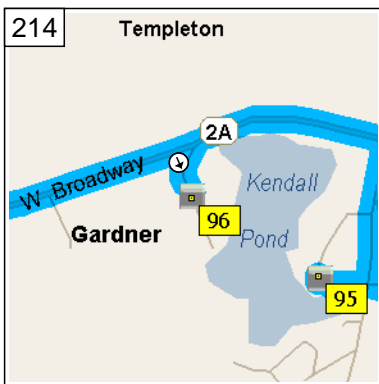
211
10:26 AM 34.0 mi
Turn LEFT (North) onto Airport Rd for 0.2 mi



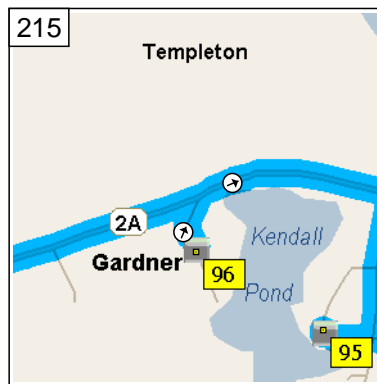
212
10:27 AM 34.3 mi
Turn LEFT (West) onto RT-2A [W Broadway] for 0.3 mi



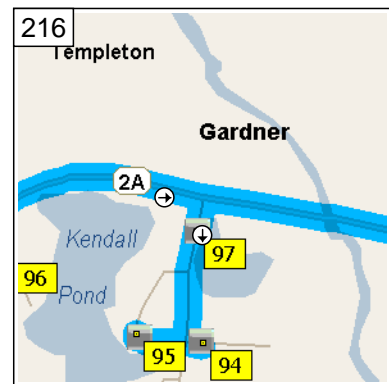
213
10:28 AM 34.5 mi
Bear LEFT (South) onto Kendall Pond Rd W for 153 yds



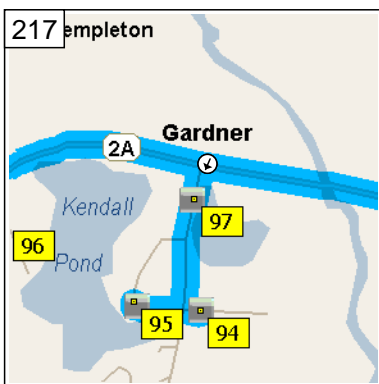
214
10:29 AM 34.6 mi
At 104 Kendall Pond Rd W, Gardner, MA 01440 [104 Kendall Pond Rd W, Gardner, MA 01440], return North on Kendall Pond Rd W for 142 yds



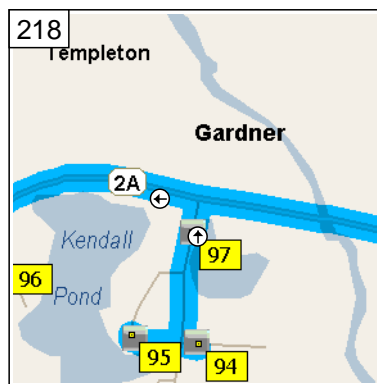
215
10:29 AM 34.7 mi
Bear RIGHT (East) onto RT-2A [W Broadway] for 0.3 mi



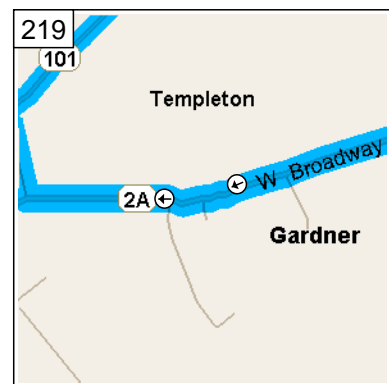
216
10:30 AM 35.0 mi
Turn RIGHT (South) onto Airport Rd for 87 yds



217
10:31 AM 35.0 mi
At 23 Airport Rd, Gardner, MA 01440 [23 Airport Rd, Gardner, MA 01440], stay on Airport Rd (North) for 76 yds



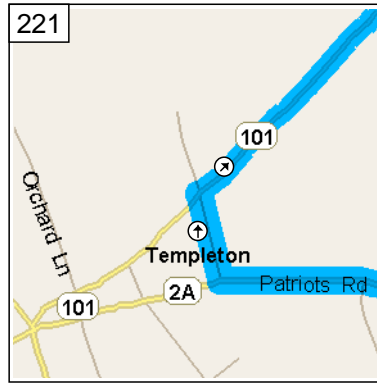
218
10:31 AM 35.1 mi
Turn LEFT (West) onto RT-2A [W Broadway] for 0.6 mi



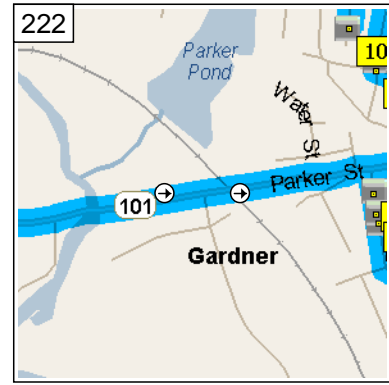
219
10:33 AM 35.7 mi
Bear RIGHT (West) onto RT-2A [Patriots Rd] for 0.3 mi



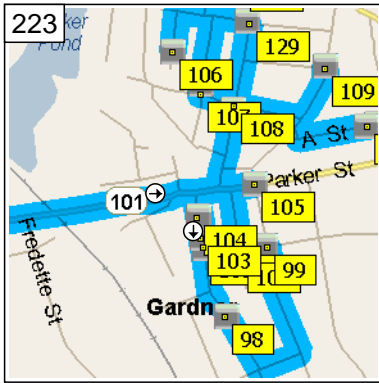
10:33 AM 36.0 mi
Turn RIGHT (North) onto Sawyer St for 0.1 mi



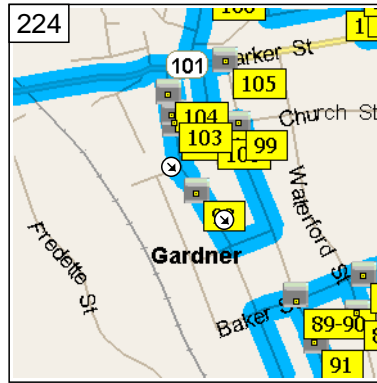
10:34 AM 36.1 mi
Bear RIGHT (North-East) onto RT-101 [Gardner Rd] for 1.2 mi



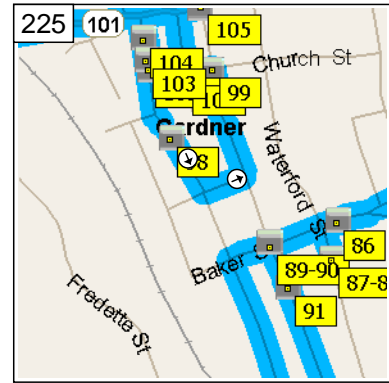
10:36 AM 37.3 mi
Keep STRAIGHT onto RT-101 [Parker St] for 0.2 mi



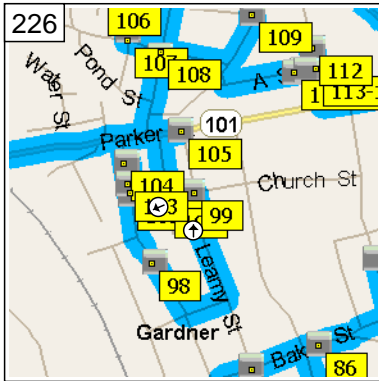
10:36 AM 37.5 mi
Turn RIGHT (South) onto Barthel Ave for 0.2 mi



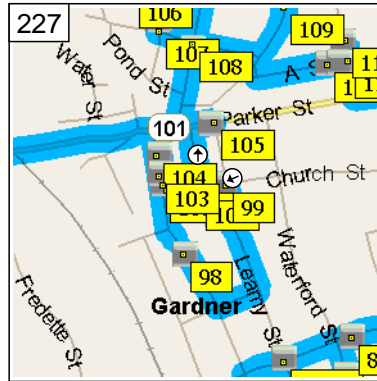
10:37 AM 37.7 mi
At 63 Barthel Ave, Gardner, MA 01440 [63 Barthel Ave, Gardner, MA 01440], stay on Barthel Ave (South-East) for 164 yds



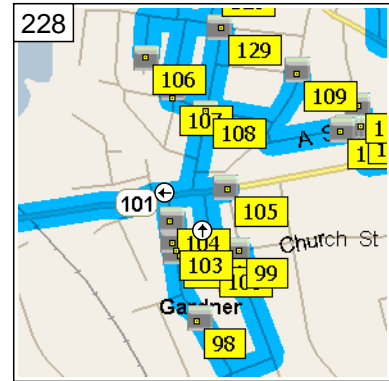
10:38 AM 37.8 mi
Turn LEFT (East) onto 2nd St, then immediately turn LEFT (North) onto Leamy St for 0.2 mi



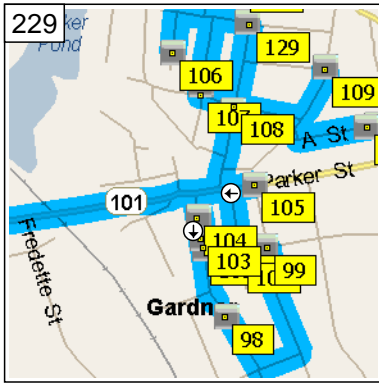
10:39 AM 38.1 mi
At 6 Church St, Gardner, MA 01440 [6 Church St, Gardner, MA 01440], turn LEFT (West) onto Church St for 76 yds



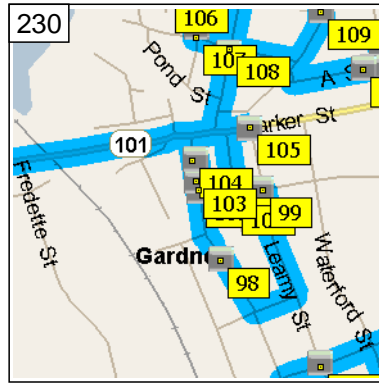
10:39 AM 38.1 mi
At 73 Korsholm Ave, Gardner, MA 01440 [73 Korsholm Ave, Gardner, MA 01440], turn RIGHT (North) onto Korsholm Ave for 174 yds



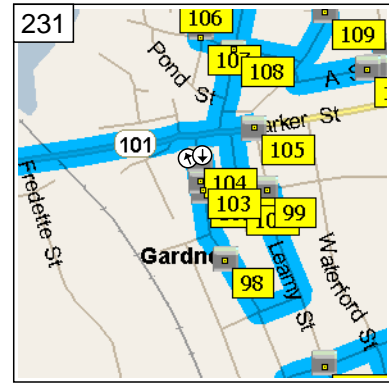
10:40 AM 38.2 mi
Turn LEFT (West) onto RT-101 [Parker St] for 98 yds



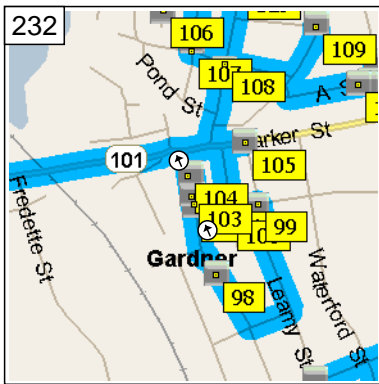
10:40 AM 38.3 mi
Turn LEFT (South) onto Barthel Ave for 142 yds



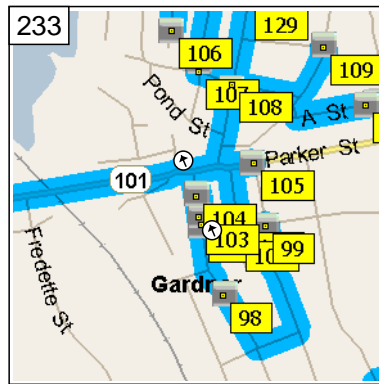
10:41 AM 38.3 mi
Arrive 34 Barthel Ave, Gardner, MA 01440 [34 Barthel Ave, Gardner, MA 01440]



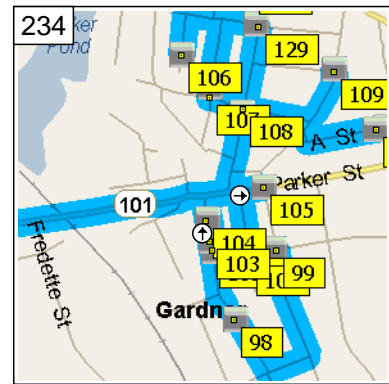
10:41 AM 38.3 mi
At 34 Barthel Ave, Gardner, MA 01440 [34 Barthel Ave, Gardner, MA 01440], turn RIGHT (North) onto Barthel Ave for 87 yds



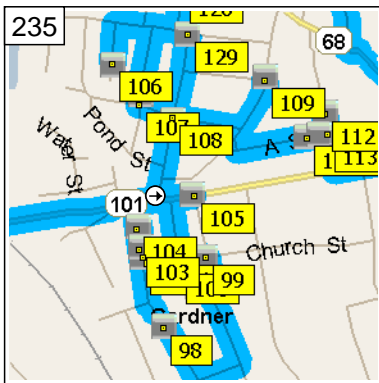
10:41 AM 38.4 mi
At 19 Barthel Ave, Gardner, MA 01440 [19 Barthel Ave, Gardner, MA 01440], stay on Barthel Ave (North) for 87 yds



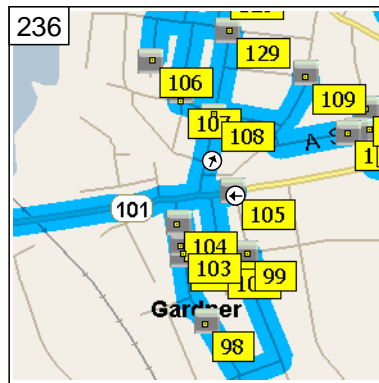
10:41 AM 38.4 mi
At 16 Barthel Ave, Gardner, MA 01440 [16 Barthel Ave, Gardner, MA 01440], stay on Barthel Ave (North) for 54 yds



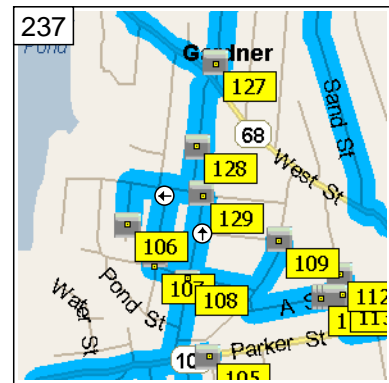
10:41 AM 38.5 mi
Turn RIGHT (East) onto RT-101 [Parker St] for 164 yds



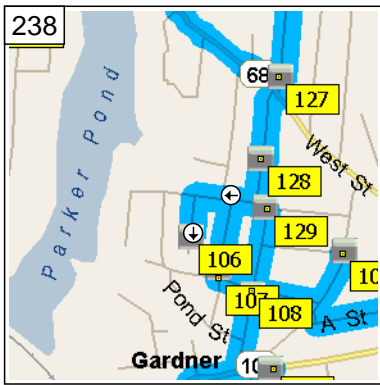
10:42 AM 38.6 mi
At 400 Parker St, Gardner, MA 01440 [400 Parker St, Gardner, MA 01440], return West on RT-101 [Parker St] for 98 yds



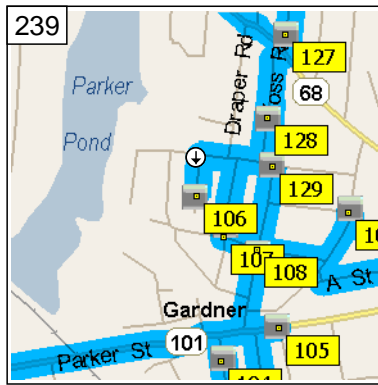
10:42 AM 38.6 mi
Turn RIGHT (North) onto Robillard St for 0.2 mi



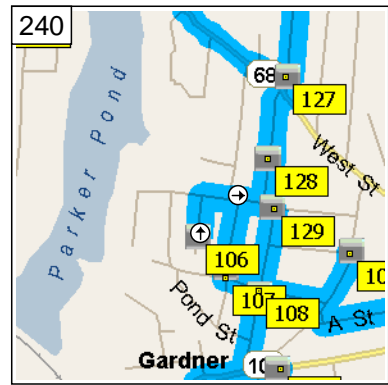
10:43 AM 38.9 mi
Turn LEFT (West) onto Douglas Rd for 0.1 mi



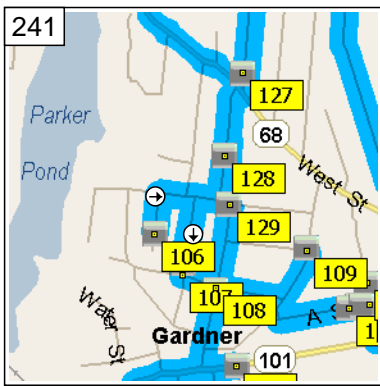
10:44 AM 39.0 mi
Turn LEFT (South) onto Myrtle Rd for 98 yds



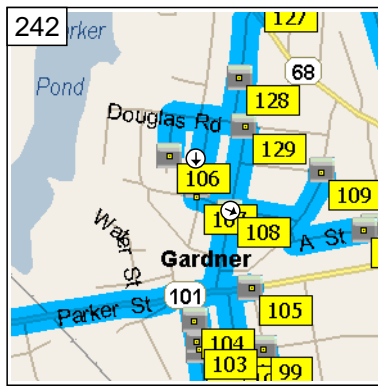
10:45 AM 39.0 mi
At 27 Myrtle Rd, Gardner, MA 01440 [27 Myrtle Rd, Gardner, MA 01440], return North on Myrtle Rd for 98 yds



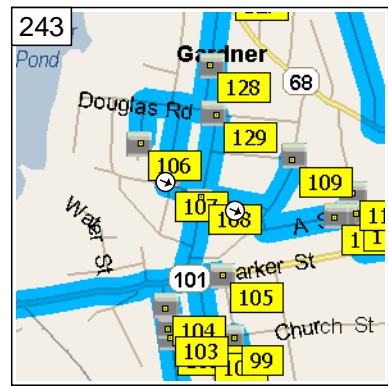
10:45 AM 39.1 mi
Turn RIGHT (East) onto Douglas Rd for 98 yds



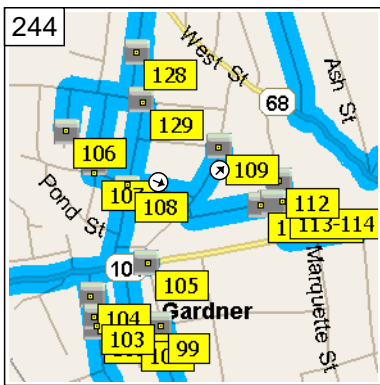
10:45 AM 39.1 mi
Turn RIGHT (South) onto Wickman Dr for 0.1 mi



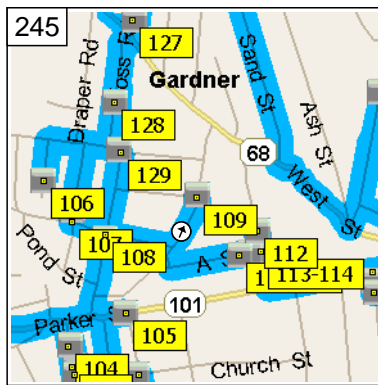
10:46 AM 39.3 mi
At 35 Wickman Dr, Gardner, MA 01440 [35 Wickman Dr, Gardner, MA 01440], turn LEFT (East) onto Wasa St for 87 yds



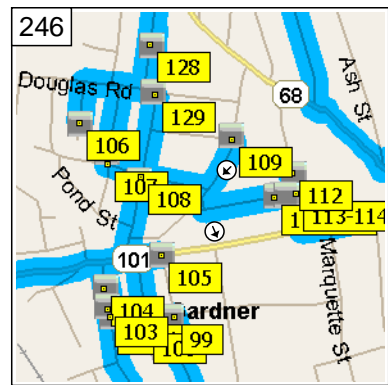
10:46 AM 39.3 mi
At 40 Robillard St, Gardner, MA 01440 [40 Robillard St, Gardner, MA 01440], stay on Wasa St (East) for 174 yds



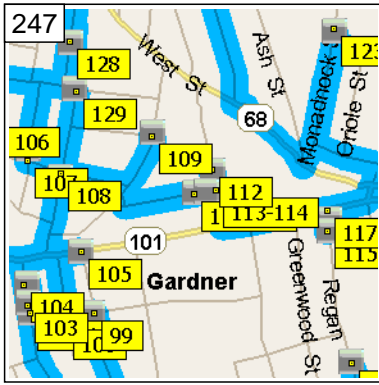
10:47 AM 39.4 mi
Turn LEFT (North-East) onto Coleman St for 131 yds



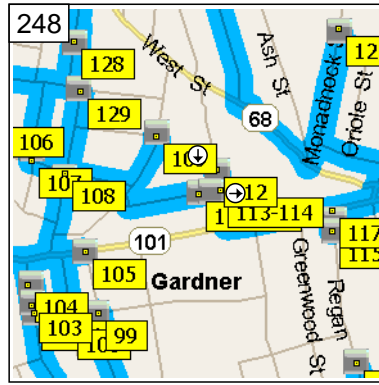
10:47 AM 39.5 mi
At 39 Coleman St, Gardner, MA 01440 [39 Coleman St, Gardner, MA 01440], return South on Coleman St for 164 yds



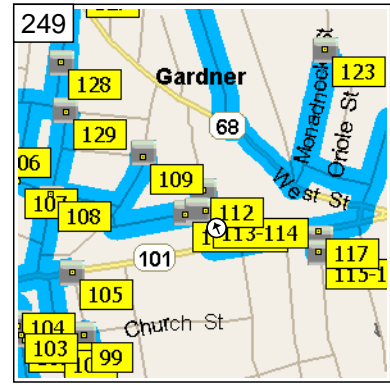
10:48 AM 39.6 mi
Turn LEFT (South) onto A St for 0.1 mi



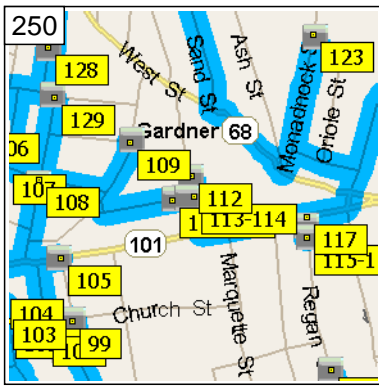
10:48 AM 39.7 mi
 Arrive 16 A St, Gardner, MA
 01440 [16 A St, Gardner, MA
 01440]



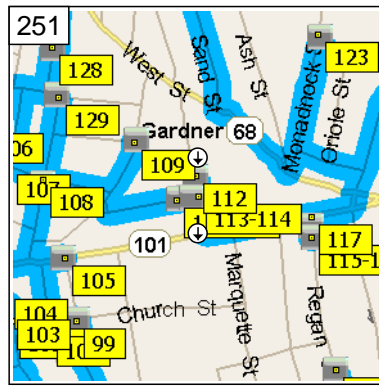
10:48 AM 39.7 mi
 At 16 A St, Gardner, MA 01440
 [16 A St, Gardner, MA 01440],
 turn LEFT (East) onto A St,
 then immediately turn LEFT
 (North) onto Jean St for 98 yds



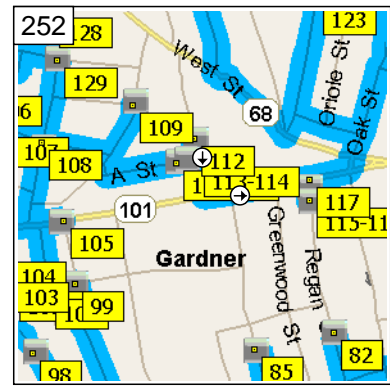
10:49 AM 39.7 mi
 At 44 Jean St, Gardner, MA
 01440 [44 Jean St, Gardner,
 MA 01440], stay on Jean St
 (South) for 43 yds



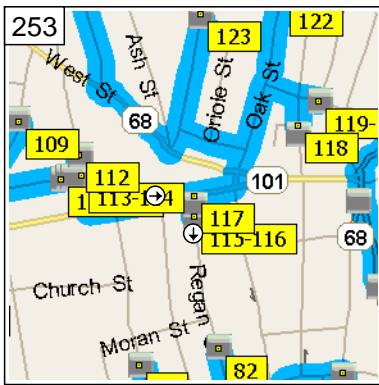
10:49 AM 39.8 mi
 Arrive 11 A St, Gardner, MA
 01440 [11 A St, Gardner, MA
 01440]



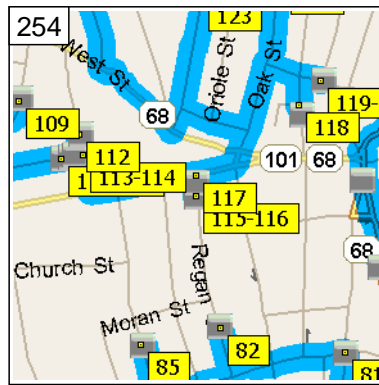
10:49 AM 39.8 mi
 At 15 A St, Gardner, MA 01440
 [15 A St, Gardner, MA 01440],
 keep STRAIGHT onto Jean St
 for 87 yds



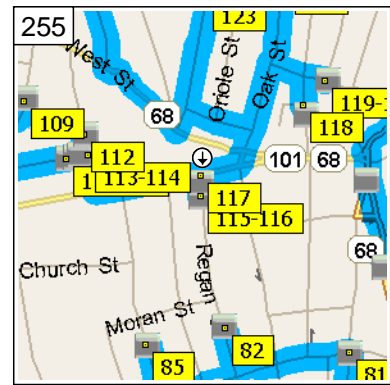
10:49 AM 39.8 mi
 Turn LEFT (East) onto RT-101
 [Parker St] for 0.2 mi



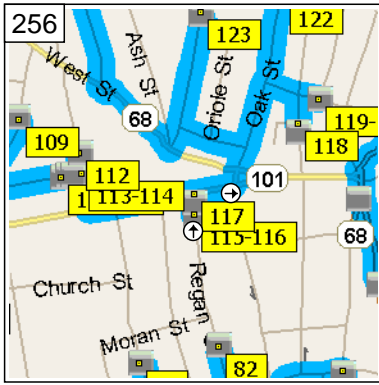
10:50 AM 40.0 mi
 Turn RIGHT (South) onto
 Regan St for 54 yds



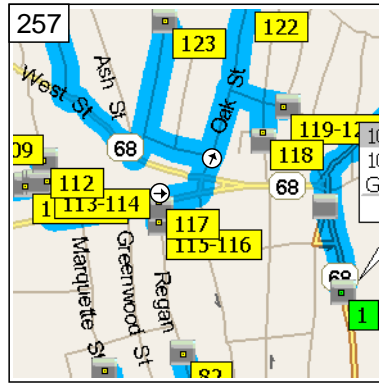
10:51 AM 40.0 mi
 Arrive 24 Regan St, Gardner,
 MA 01440 [24 Regan St,
 Gardner, MA 01440]



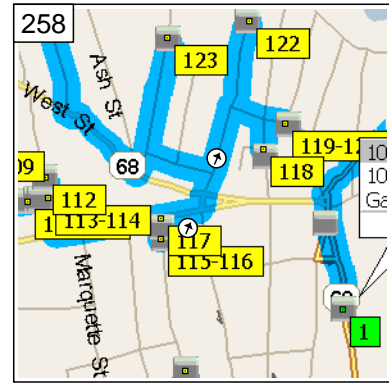
10:51 AM 40.0 mi
 At 24 Regan St, Gardner, MA
 01440 [24 Regan St, Gardner,
 MA 01440], turn LEFT (North)
 onto Regan St for 43 yds



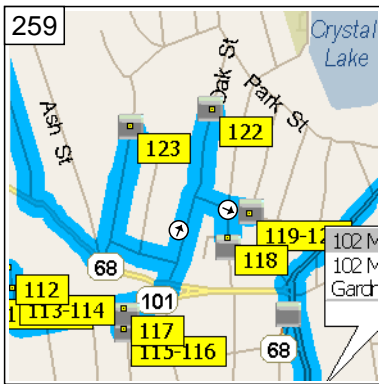
10:51 AM 40.0 mi
 At 10 Regan St, Gardner, MA 01440 [10 Regan St, Gardner, MA 01440], turn RIGHT (East) onto RT-101 [Parker St] for 109 yds



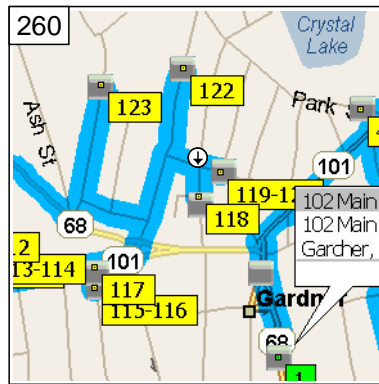
10:51 AM 40.1 mi
 Turn LEFT (North) onto RT-101 [RT-68] for 32 yds



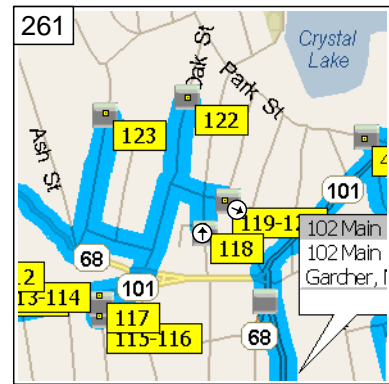
10:51 AM 40.1 mi
 Keep STRAIGHT onto Oak St for 0.1 mi



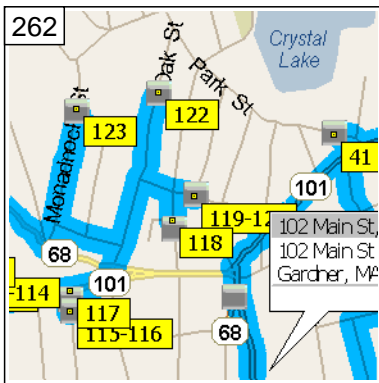
10:52 AM 40.2 mi
 Turn RIGHT (East) onto Richmond St, then immediately turn RIGHT (South) onto Graham St for 164 yds



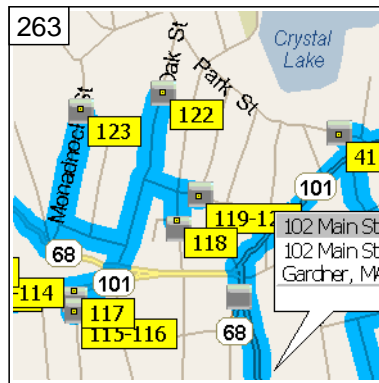
10:53 AM 40.3 mi
 At 40 Graham St, Gardner, MA 01440 [40 Graham St, Gardner, MA 01440], return North on Graham St for 76 yds



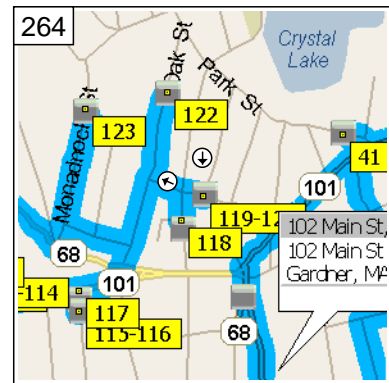
10:54 AM 40.4 mi
 Turn RIGHT (East) onto Richmond St for 54 yds



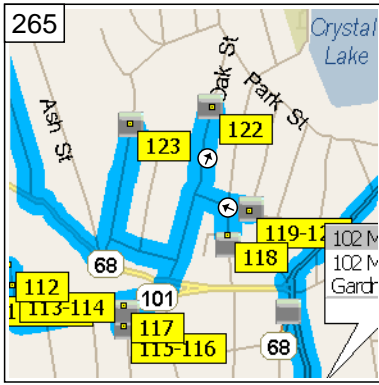
10:54 AM 40.4 mi
 Arrive 51 Richmond St, Gardner, MA 01440 [51 Richmond St, Gardner, MA 01440]



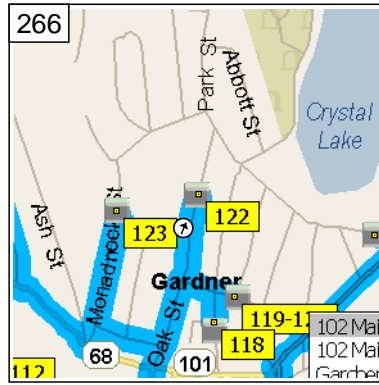
10:54 AM 40.4 mi
 Arrive 51 Richmond St, Gardner, MA 01440 [51 Richmond St, Gardner, MA 01440]



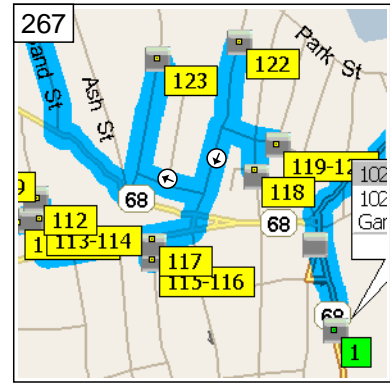
10:54 AM 40.4 mi
 At 52 Richmond St, Gardner, MA 01440 [52 Richmond St, Gardner, MA 01440], turn RIGHT (West) onto Richmond St for 142 yds



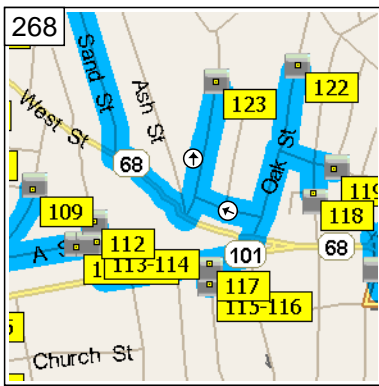
10:54 AM 40.5 mi
Turn RIGHT (North) onto Oak St for 0.1 mi



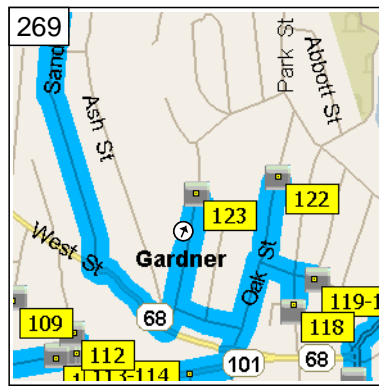
10:55 AM 40.6 mi
At 148 Oak St, Gardner, MA 01440 [148 Oak St, Gardner, MA 01440], return South on Oak St for 0.2 mi



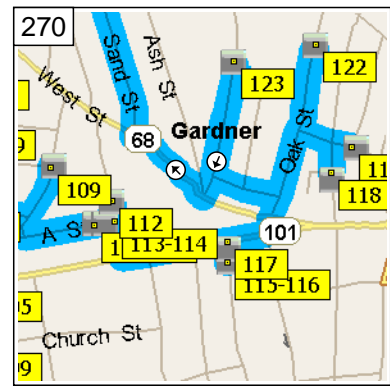
10:56 AM 40.8 mi
Turn RIGHT (West) onto Way St for 174 yds



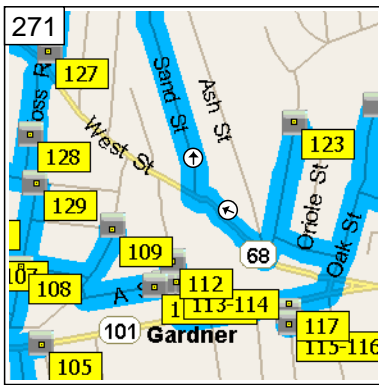
10:57 AM 40.9 mi
Turn RIGHT (North) onto Monadnock St for 0.2 mi



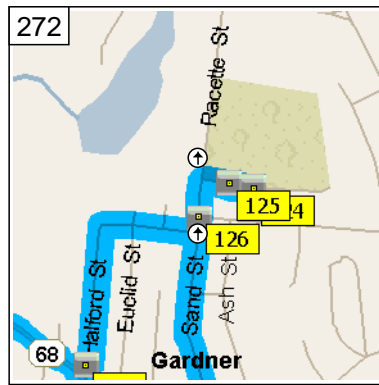
10:58 AM 41.1 mi
At 144 Monadnock St, Gardner, MA 01440 [144 Monadnock St, Gardner, MA 01440], return South on Monadnock St for 0.2 mi



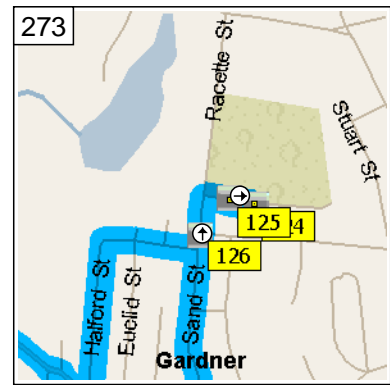
10:58 AM 41.3 mi
Turn RIGHT (North-West) onto RT-68 [West St] for 0.1 mi



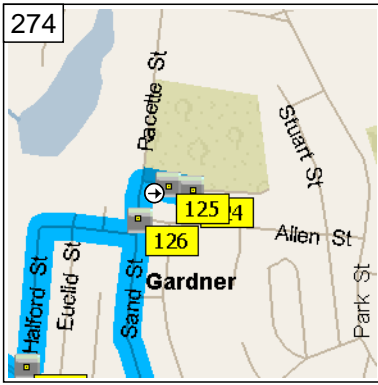
10:59 AM 41.5 mi
Turn RIGHT (North) onto Sand St for 0.5 mi



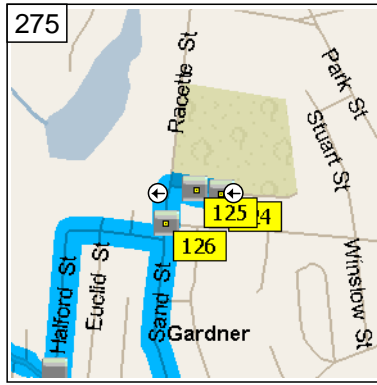
11:01 AM 41.9 mi
Road name changes to Racette St [Racette Ave] for 43 yds



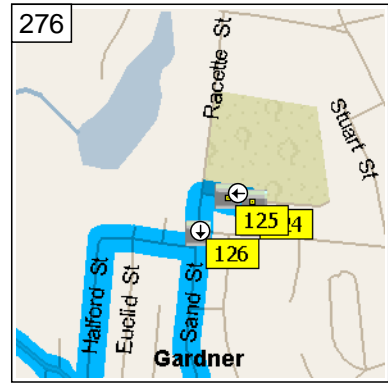
11:01 AM 41.9 mi
Turn RIGHT (East) onto Norman St for 131 yds



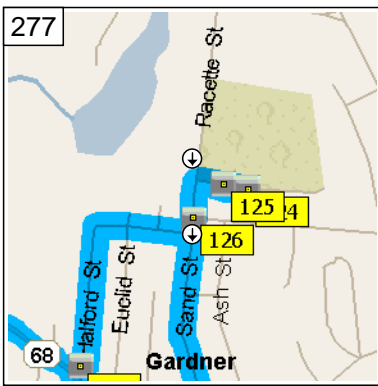
11:02 AM 42.0 mi
 At 40 Norman St, Gardner, MA 01440 [40 Norman St, Gardner, MA 01440], return West on Norman St for 109 yds



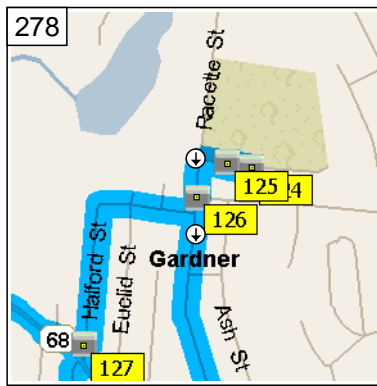
11:02 AM 42.1 mi
 At 21 Norman St, Gardner, MA 01440 [21 Norman St, Gardner, MA 01440], stay on Norman St (West) for 65 yds



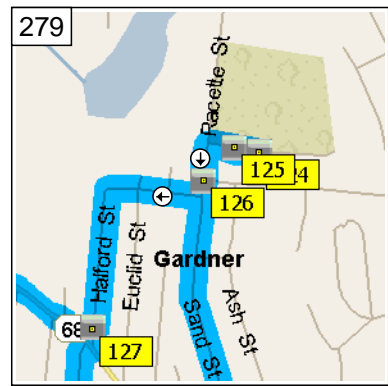
11:02 AM 42.1 mi
 Turn LEFT (South) onto Racette St [Racette Ave] for 43 yds



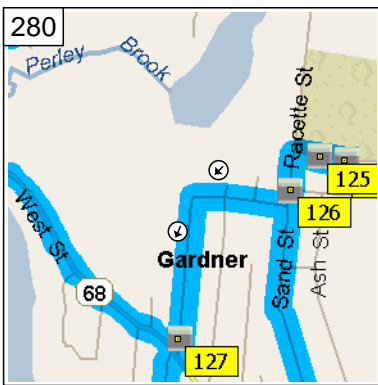
11:03 AM 42.1 mi
 Road name changes to Sand St for 54 yds



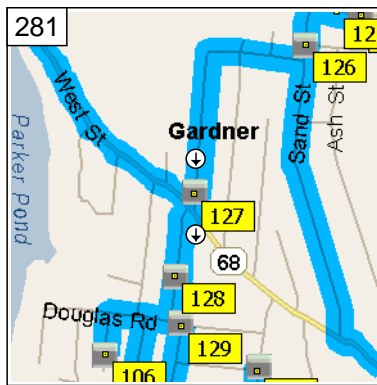
11:03 AM 42.2 mi
 At 192 Sand St, Gardner, MA 01440 [192 Sand St, Gardner, MA 01440], stay on Sand St (South) for 32 yds



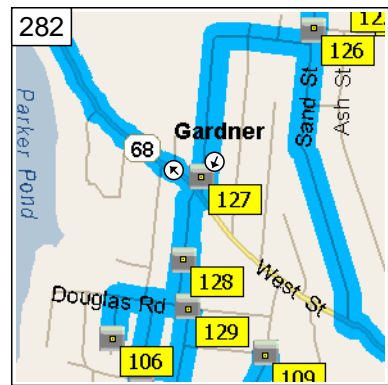
11:03 AM 42.2 mi
 Turn RIGHT (West) onto Laitinen Dr for 0.1 mi



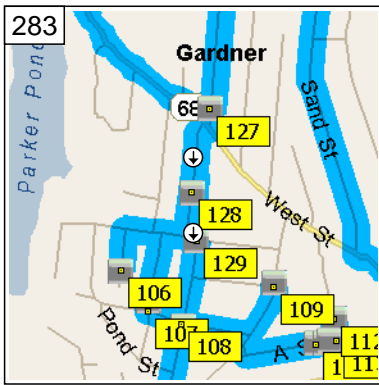
11:04 AM 42.3 mi
 Road name changes to Halford St for 0.2 mi



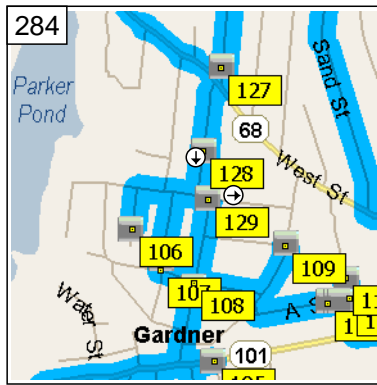
11:05 AM 42.5 mi
 At 14 Halford St, Gardner, MA 01440 [14 Halford St, Gardner, MA 01440], stay on Halford St (South) for 43 yds



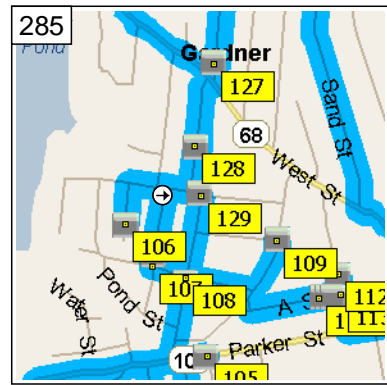
11:05 AM 42.6 mi
 Turn RIGHT (North-West) onto RT-68 [West St], then immediately turn LEFT (South) onto Foss Rd for 0.1 mi



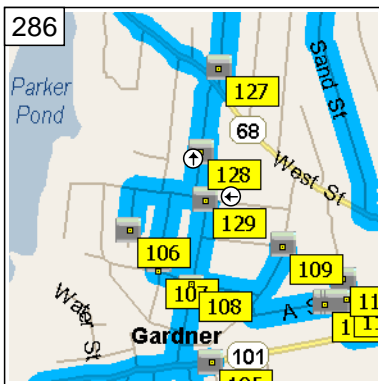
11:07 AM 42.7 mi
 At 62 Foss Rd, Gardner, MA 01440 [62 Foss Rd, Gardner, MA 01440], stay on Foss Rd (South) for 109 yds



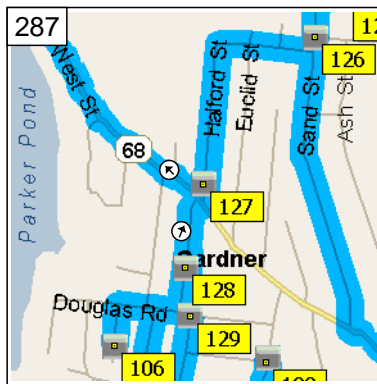
11:07 AM 42.7 mi
 Turn LEFT (East) onto Douglas Rd for 32 yds



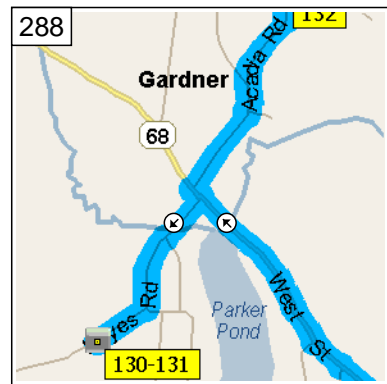
11:08 AM 42.8 mi
 At 47 Douglas Rd, Gardner, MA 01440 [47 Douglas Rd, Gardner, MA 01440], return West on Douglas Rd for 32 yds



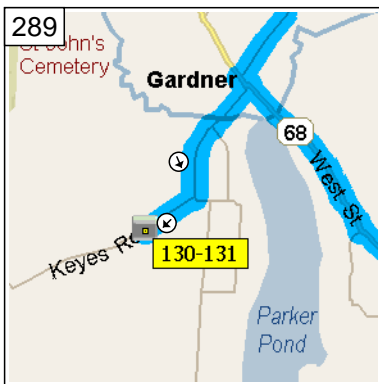
11:08 AM 42.8 mi
 Turn RIGHT (North) onto Foss Rd for 0.2 mi



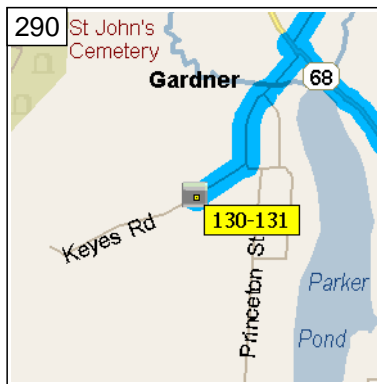
11:09 AM 42.9 mi
 Turn LEFT (North-West) onto RT-68 [West St] for 0.4 mi



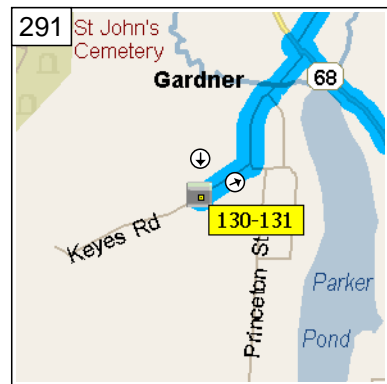
11:10 AM 43.4 mi
 Turn LEFT (South-West) onto Keyes Rd for 0.2 mi



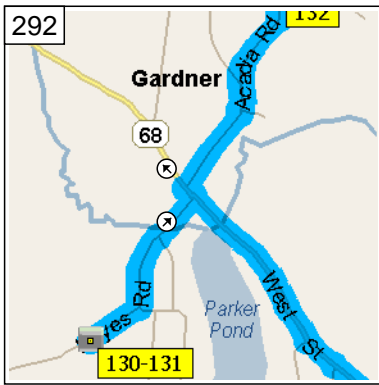
11:11 AM 43.6 mi
 Turn RIGHT to stay on Keyes Rd for 142 yds



11:11 AM 43.7 mi
 Arrive 90 Keyes Rd, Gardner, MA 01440 [90 Keyes Rd, Gardner, MA 01440]



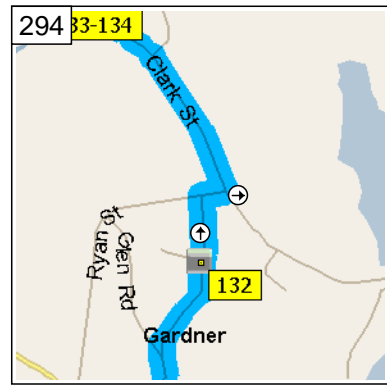
11:11 AM 43.7 mi
 At 90 Keyes Rd, Gardner, MA 01440 [90 Keyes Rd, Gardner, MA 01440], turn LEFT (East) onto Keyes Rd for 0.3 mi



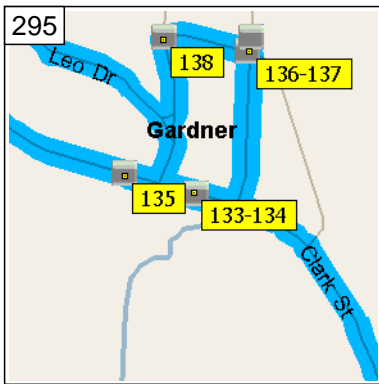
11:12 AM 43.9 mi
 Turn LEFT (North-West) onto RT-68 [West St], then immediately turn RIGHT (North-East) onto Acadia Rd for 0.4 mi



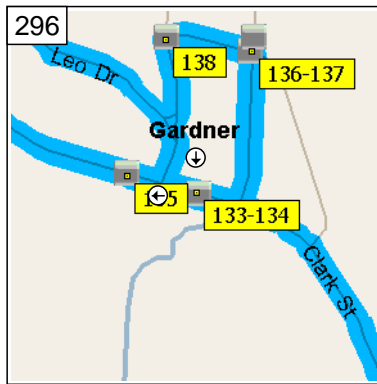
11:14 AM 44.3 mi
 At 8 Comeau Rd, Gardner, MA 01440 [8 Comeau Rd, Gardner, MA 01440], stay on Acadia Rd (North) for 164 yds



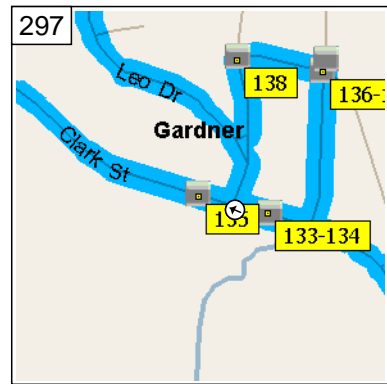
11:14 AM 44.4 mi
 Turn RIGHT (East) onto Ryan St, then immediately turn LEFT (North) onto Clark St for 0.4 mi



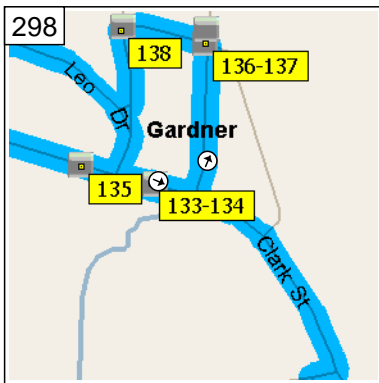
11:16 AM 44.8 mi
 Arrive 418 Clark St, Gardner, MA 01440 [418 Clark St, Gardner, MA 01440]



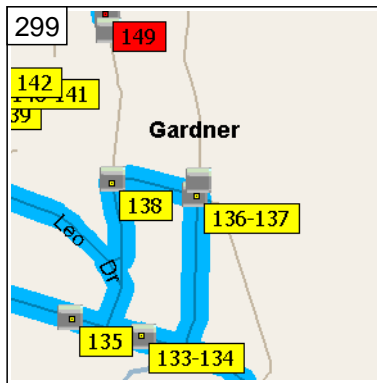
11:16 AM 44.8 mi
 At 418 Clark St, Gardner, MA 01440 [418 Clark St, Gardner, MA 01440], turn RIGHT (West) onto Clark St for 0.1 mi



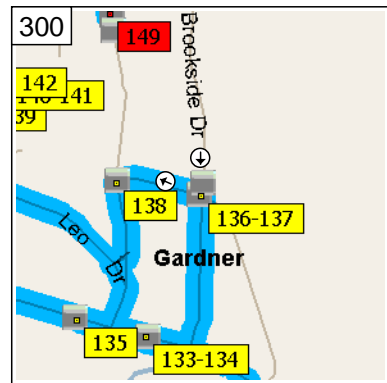
11:17 AM 44.9 mi
 At 459 Clark St, Gardner, MA 01440 [459 Clark St, Gardner, MA 01440], stay on Clark St (East) for 0.2 mi



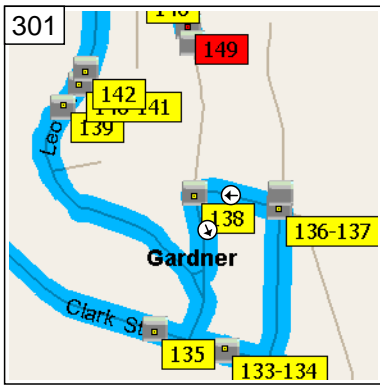
11:17 AM 45.1 mi
 Turn LEFT (North) onto Brookside Dr for 0.2 mi



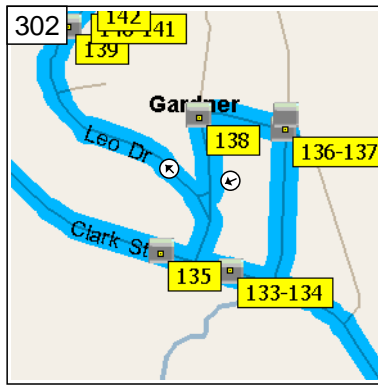
11:18 AM 45.3 mi
 Arrive 119 Brookside Dr, Gardner, MA 01440 [119 Brookside Dr, Gardner, MA 01440]



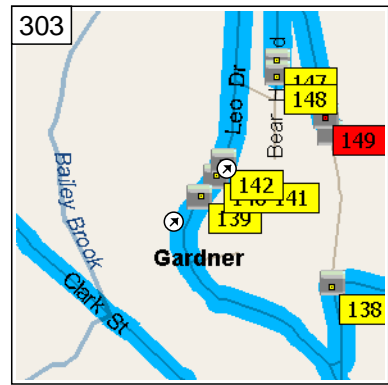
11:18 AM 45.3 mi
 At 289 Century Way, Gardner, MA 01440 [289 Century Way, Gardner, MA 01440], turn RIGHT (West) onto Century Way for 0.1 mi



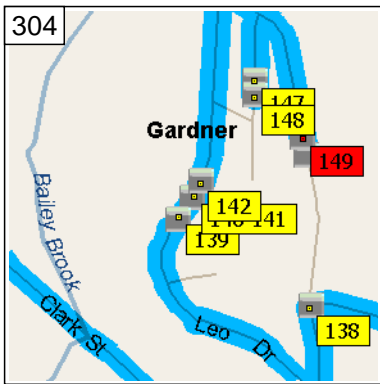
11:19 AM 45.4 mi
 At 67 Fernwood Dr, Gardner, MA 01440 [67 Fernwood Dr, Gardner, MA 01440], turn LEFT (South) onto Fernwood Dr for 0.1 mi



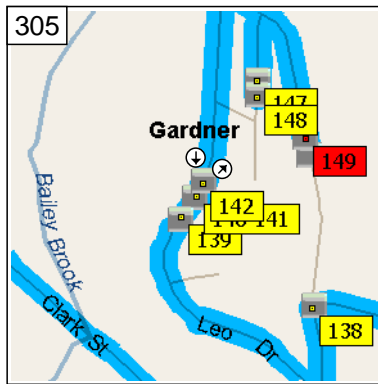
11:19 AM 45.6 mi
 Turn RIGHT (North-West) onto Leo Dr for 0.4 mi



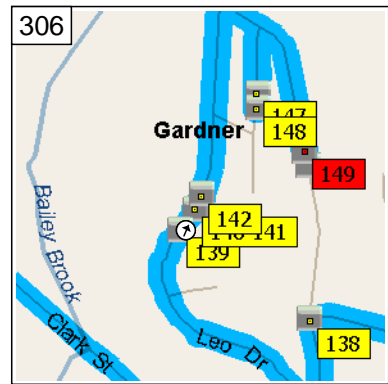
11:21 AM 45.9 mi
 At 188 Leo Dr, Gardner, MA 01440 [188 Leo Dr, Gardner, MA 01440], stay on Leo Dr (North-East) for 0.1 mi



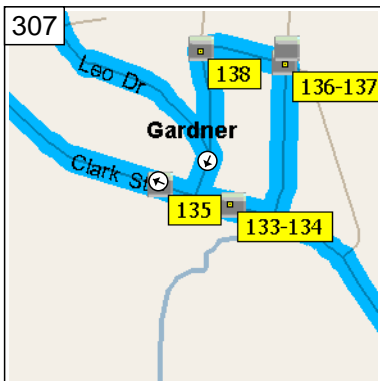
11:21 AM 46.0 mi
 Arrive 193 Leo Dr, Gardner, MA 01440 [193 Leo Dr, Gardner, MA 01440]



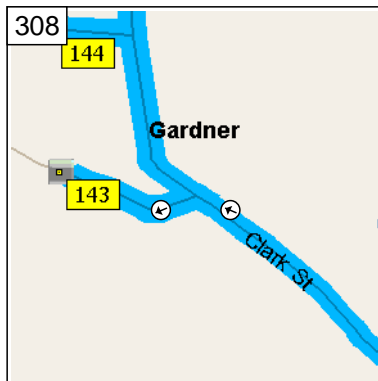
11:21 AM 46.0 mi
 At 193 Leo Dr, Gardner, MA 01440 [193 Leo Dr, Gardner, MA 01440], turn LEFT (North-East) onto Leo Dr for 142 yds



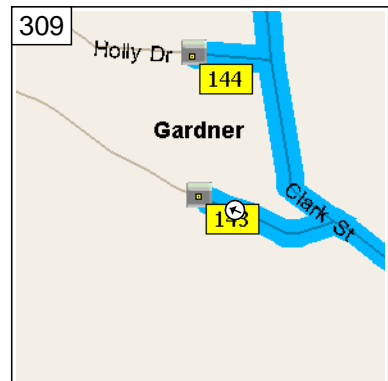
11:21 AM 46.1 mi
 At 203 Leo Dr, Gardner, MA 01440 [203 Leo Dr, Gardner, MA 01440], return South on Leo Dr for 0.5 mi



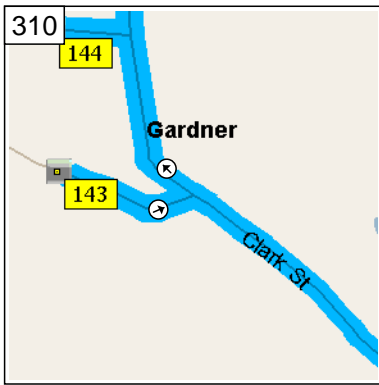
11:23 AM 46.6 mi
 Turn RIGHT (West) onto Clark St for 0.8 mi



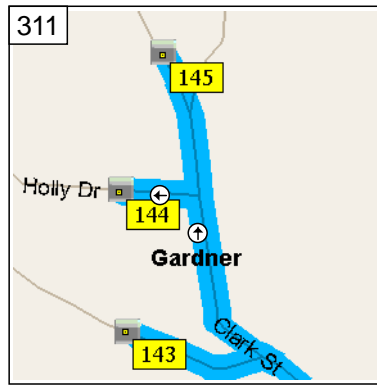
11:25 AM 47.5 mi
 Bear LEFT (West) onto Otter River Rd for 0.2 mi



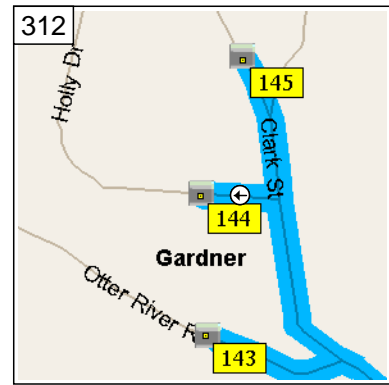
11:26 AM 47.7 mi
 At 90 Otter River Rd, Gardner, MA 01440 [90 Otter River Rd, Gardner, MA 01440], return East on Otter River Rd for 0.2 mi



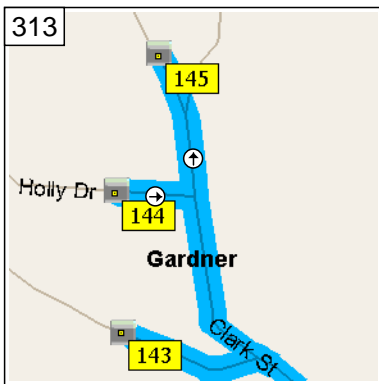
310
11:27 AM 47.9 mi
Turn LEFT (North-West) onto Clark St for 0.3 mi



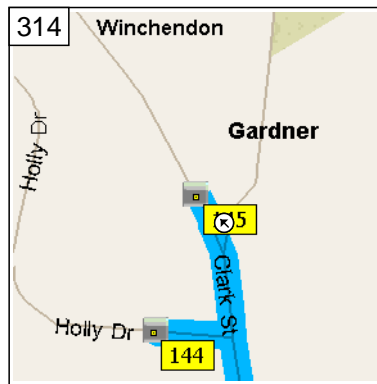
311
11:28 AM 48.2 mi
Turn LEFT (West) onto Holly Dr for 0.1 mi



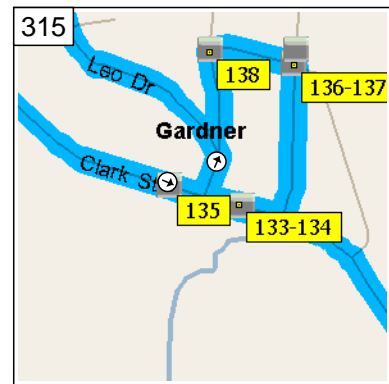
312
11:29 AM 48.3 mi
At 52 Holly Dr, Gardner, MA 01440 [52 Holly Dr, Gardner, MA 01440], stay on Holly Dr (East) for 0.1 mi



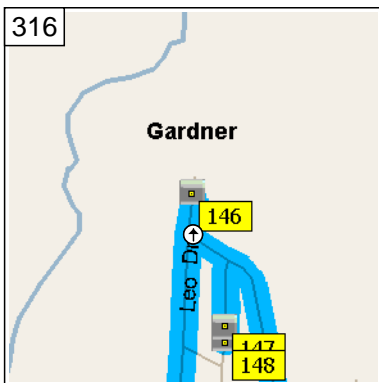
313
11:30 AM 48.4 mi
Turn LEFT (North) onto Clark St for 0.2 mi



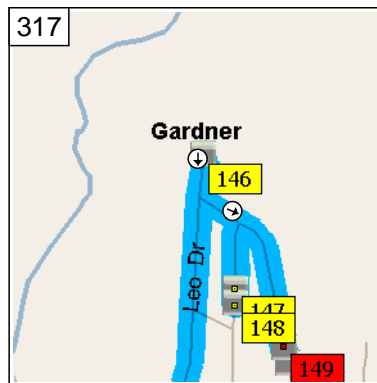
314
11:31 AM 48.6 mi
At 956 Clark St, Gardner, MA 01440 [956 Clark St, Gardner, MA 01440], return South-East on Clark St for 1.3 mi



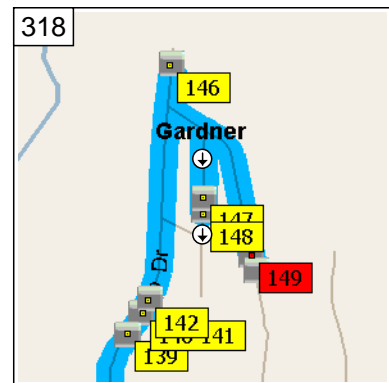
315
11:34 AM 49.9 mi
Turn LEFT (North) onto Leo Dr for 0.9 mi



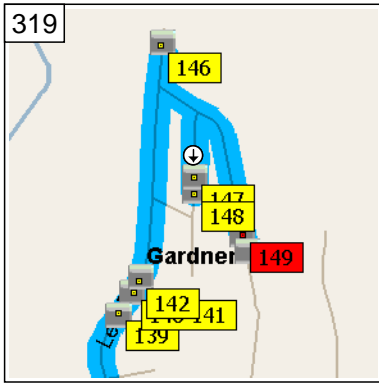
316
11:37 AM 50.8 mi
At 380 Leo Dr, Gardner, MA 01440 [380 Leo Dr, Gardner, MA 01440], return South on Leo Dr for 98 yds



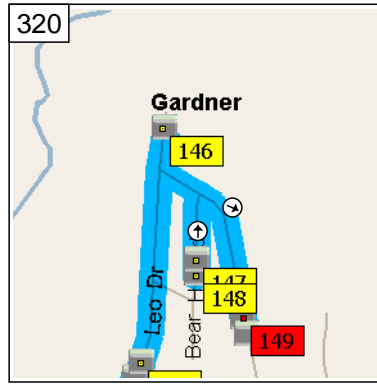
317
11:37 AM 50.8 mi
Turn LEFT (East) onto Fernwood Dr, then immediately turn RIGHT (South) onto Bear Hill Rd for 0.2 mi



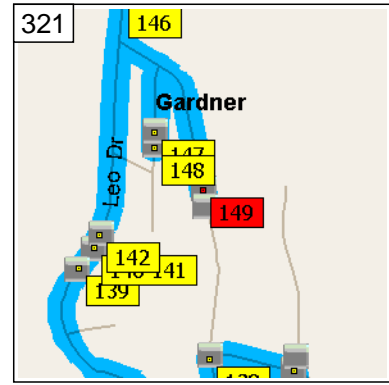
318
11:39 AM 51.0 mi
At 42 Bear Hill Rd, Gardner, MA 01440 [42 Bear Hill Rd, Gardner, MA 01440], stay on Bear Hill Rd (South) for 87 yds



11:39 AM 51.1 mi
 At 50 Bear Hill Rd, Gardner, MA 01440 [50 Bear Hill Rd, Gardner, MA 01440], return North on Bear Hill Rd for 0.1 mi



11:39 AM 51.2 mi
 Turn RIGHT (East) onto Fernwood Dr for 0.2 mi



11:41 AM 51.4 mi
 Arrive 156 Fernwood Dr, Gardner, MA 01440 [156 Fernwood Dr, Gardner, MA 01440]

Route summary

Total journey cost	\$8.75
Driving distance	51.4 miles
Trip duration	3 hours, 41 minutes
Driving time	3 hours, 41 minutes
Crow's flight distance between all stops	28.9 miles

Route segment details

From	To	Method	Distance	Driving time
102 Main St, Gardne...	3 Victory Ln, Gardne...	Quickest	2.5 miles	7 minutes
3 Victory Ln, Gardne...	112 Kelton St, Gardn...	Quickest	218 yards	Less than 1 minute
112 Kelton St, Gardn...	96 Pearly Ln, Gardn...	Quickest	3.0 miles	7 minutes
96 Pearly Ln, Gardn...	26 Myles Cir, Gardn...	Quickest	76 yards	Less than 1 minute
26 Myles Cir, Gardn...	785 Pearl St, Gardn...	Quickest	820 yards	2 minutes
785 Pearl St, Gardn...	36 Meadowbrook Ln...	Quickest	284 yards	Less than 1 minute
36 Meadowbrook Ln...	514 Pearl St, Gardn...	Quickest	0.7 miles	2 minutes
514 Pearl St, Gardn...	15 Robert Dr, Gardn...	Quickest	109 yards	Less than 1 minute
15 Robert Dr, Gardn...	342 Smith St, Gardn...	Quickest	0.5 miles	3 minutes
342 Smith St, Gardn...	120 Chapel St, Gard...	Quickest	229 yards	Less than 1 minute
120 Chapel St, Gard...	75 Brook Ln, Gardne...	Quickest	0.7 miles	2 minutes
75 Brook Ln, Gardne...	162 Willis Rd, Gardn...	Quickest	295 yards	Less than 1 minute
162 Willis Rd, Gardn...	162 Willis Rd, Gardn...	Quickest	0 yards	Less than 1 minute
162 Willis Rd, Gardn...	76 Willis Rd, Gardne...	Quickest	513 yards	Less than 1 minute
76 Willis Rd, Gardne...	76 Willis Rd, Gardne...	Quickest	0 yards	Less than 1 minute
76 Willis Rd, Gardne...	57 Willis Rd, Gardne...	Quickest	262 yards	Less than 1 minute
57 Willis Rd, Gardne...	57 Willis Rd, Gardne...	Quickest	0 yards	Less than 1 minute
57 Willis Rd, Gardne...	312 Saunders St, G...	Quickest	732 yards	2 minutes
312 Saunders St, G...	145 Betty Spring Rd,...	Quickest	0.9 miles	2 minutes
145 Betty Spring Rd,...	36 Crestwood Dr, Ga...	Quickest	1.2 miles	4 minutes
36 Crestwood Dr, Ga...	36 Crestwood Dr, Ga...	Quickest	0 yards	Less than 1 minute
36 Crestwood Dr, Ga...	126 Bickford Hill Rd,...	Quickest	535 yards	Less than 1 minute
126 Bickford Hill Rd,...	2 Crestwood Dr, Gar...	Quickest	142 yards	Less than 1 minute
2 Crestwood Dr, Gar...	15 Chapman Park, ...	Quickest	0.9 miles	4 minutes
15 Chapman Park, ...	15 Chapman Park, ...	Quickest	0 yards	Less than 1 minute
15 Chapman Park, ...	286 Temple St, Gard...	Quickest	371 yards	1 minute
286 Temple St, Gard...	80 Lennon St, Gard...	Quickest	579 yards	1 minute
80 Lennon St, Gard...	127 Temple St, Gard...	Quickest	503 yards	1 minute
127 Temple St, Gard...	89 Temple St, Gardn...	Quickest	131 yards	Less than 1 minute
89 Temple St, Gardn...	256 Elm St, Gardner...	Quickest	371 yards	1 minute
256 Elm St, Gardner...	21 Rich St, Gardner,...	Quickest	306 yards	1 minute
21 Rich St, Gardner,...	47 Bickford Hill Rd, ...	Quickest	0.7 miles	3 minutes
47 Bickford Hill Rd, ...	60 Catherine St, Gar...	Quickest	513 yards	2 minutes
60 Catherine St, Gar...	173 Pearl St, Gardn...	Quickest	415 yards	1 minute
173 Pearl St, Gardn...	124 Edgell St, Gard...	Quickest	371 yards	1 minute
124 Edgell St, Gard...	66 Elm St, Gardner, ...	Quickest	404 yards	1 minute
66 Elm St, Gardner, ...	48 Pearl St, Gardner...	Quickest	393 yards	Less than 1 minute
48 Pearl St, Gardner...	28 Green St, Gardne...	Quickest	273 yards	Less than 1 minute
28 Green St, Gardne...	28 Green St, Gardne...	Quickest	0 yards	Less than 1 minute
28 Green St, Gardne...	17 Park St, Gardner,...	Quickest	688 yards	1 minute
17 Park St, Gardner,...	80 Maple St, Gardne...	Quickest	393 yards	1 minute
80 Maple St, Gardne...	123 Chestnut St, Ga...	Quickest	634 yards	2 minutes
123 Chestnut St, Ga...	79 Cross St, Gardne...	Quickest	142 yards	Less than 1 minute
79 Cross St, Gardne...	99 Cross St, Gardne...	Quickest	65 yards	Less than 1 minute
99 Cross St, Gardne...	117 Washington St, ...	Quickest	732 yards	1 minute
117 Washington St, ...	330 Pine St, Gardne...	Quickest	382 yards	1 minute
330 Pine St, Gardne...	3 Jackson Hill Rd, G...	Quickest	0.7 miles	3 minutes
3 Jackson Hill Rd, G...	51 Sylvan Rd, Gard...	Quickest	174 yards	Less than 1 minute
51 Sylvan Rd, Gard...	65 Conant St, Gardn...	Quickest	284 yards	Less than 1 minute
65 Conant St, Gardn...	268 S Main St, Gard...	Quickest	874 yards	2 minutes
268 S Main St, Gard...	233 S Main St, Gard...	Quickest	142 yards	Less than 1 minute
233 S Main St, Gard...	152 Summer St, Gar...	Quickest	743 yards	2 minutes
152 Summer St, Gar...	96 Chelsea St, Gard...	Quickest	634 yards	1 minute
96 Chelsea St, Gard...	68 High St, Gardner,...	Quickest	688 yards	2 minutes
68 High St, Gardner,...	102 High St, Gardne...	Quickest	109 yards	Less than 1 minute

Copyright © and (P) 1988–2012 Microsoft Corporation and/or its suppliers. All rights reserved. <http://www.microsoft.com/streets/>

Certain mapping and direction data © 2012 NAVTEQ. All rights reserved. The Data for areas of Canada includes information taken with permission from Canadian authorities, including: © Her Majesty the Queen in Right of Canada, © Queen's Printer for Ontario. NAVTEQ and NAVTEQ ON BOARD are trademarks of NAVTEQ. © 2012 Tele Atlas North America, Inc. All rights reserved. Tele Atlas and Tele Atlas North America are trademarks of Tele Atlas, Inc. © 2012 by Applied Geographic Solutions. All rights reserved. Portions © Copyright 2012 by Woodall Publications Corp. All rights reserved.

Distance by state/province

State/Province	Distance	Driving time
Massachusetts	51.4 miles	3 hours, 41 minutes